

THE ONE FOR FUN!

Pride of America

Camping Resort

On Beautiful Lake George
Portage, WI

FRIENDLY STAFF

Family Owned/Operated

ENTERTAINMENT

Theme Weekends
Daily Activities
Crafts
Karaoke
Friday Night Bingo
Saturday Night Teen Dances
Hay Rides
Bingo
Tie-Dye
Ceramics



AMENITIES GALORE

Clean Spring Fed Lake
Excellent Fishing
Sandy Beach
Heated Swimming Pool
Spray Ground
Golf Cart Rentals
Bike Rentals
Sand Volleyball Courts
Basketball Courts
Playground
Canoe, Fishing, and
Pedal Boat Rentals
Fishing Pier
Horseshoe Pits
Jumping Pillow
Paved Roads

Skateboard Park
Redemption Game Room
Scales & Tales Bar & Grill
Friday Night Fish Fry
Huge Pavilion
Water & Electric Hook up
20, 30 & 50 amp Services
Cabin & Cottage Rentals
Pull Thru Sites
Dump Station
Propane Sales
Sewer Sites
Seasonal Sites
ATM
Laser Tag
Paddle Boards



Woodalls rated 5w/5w

W7520 West Bush Rd.

Pardeeville, WI 53954

1-800-236-6395

www.camppoa.com



THE GILBERT BROWN FOUNDATION

PROUDLY SUPPORTING OVER 144 CHARITIES RIGHT HERE IN WISCONSIN!



**Meet Gilbert Brown and friends at these participating campgrounds in 2017!
For more details and Gilbert's full appearance schedule, please visit
www.gilbertbrownfoundation.org!**

Central Wisconsin's Ultimate Family Vacation Destination!



Chippy's Sport Beach



Heated Water Park & Splash Pad



**Heated Water Park & Splash Pad
Jumping Pillow**

70-Acre Lake with Sandy Beach and Water Toys

Water Craft Rentals

Chippy Express Train Rides

Pedal Bike Rentals

Gemstone Mining

Chippy's Catch & Release Pond

Mini Golf

4 Playgrounds

Volleyball & Basketball

Game Room

Planned Activities

On-Site Restaurant

Laundromat

Completely Stocked Store

Spacious and "Big Rig" Friendly

Full Service & Pull Thru sites with concrete pads

30/50 amp

Cabin Rentals

Lakefront Cottage Rentals

Completely Blacktopped



**Check us out
& we will check you in!**



**Your Hosts
The Button Family**



Chippy Express



**W5449 Archer Lane
Wild Rose, WI 54984
866-450-CAMP
(2267)
920-622-3498**

Good Sam Rating
9-10*-10
Nominated 2016
arvc Park of the Year

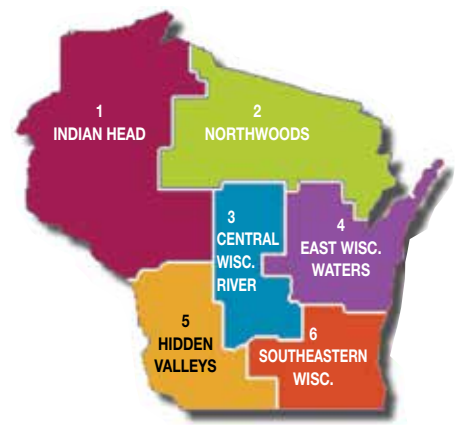


Find us on
Facebook

**evergreencampsites.com
evergreencampsites@gmail.com
Let us be your vacation destination**

Alphabetical Listing of Towns with Campgrounds

REGION 1	Indian Head - 8 - 12
REGION 2	Northwoods - pages 13 - 15
REGION 3	Central Wisconsin River - pages 16 - 31
REGION 4	East Wisconsin Waters - pages 35 - 47
REGION 5	Hidden Valleys - pages 48 - 53
REGION 6	Southeastern Wisconsin - pages 55 - 63



The **WACO Directory** is separated into the **six tourism regions** in the state to make it easier for you to plan your trip.

Page	Town	Region
35	Algoma	East Wisconsin Waters
8	Alma	Indian Head
8	Alma Center	Indian Head
16	Amherst	Central Wisconsin River
13	Arbor Vitae	Northwoods
16	Arkdale	Central Wisconsin River
48	Bagley	Hidden Valleys
35	Baileys Harbor	East Wisconsin Waters
16	Bancroft	Central Wisconsin River
19	Baraboo	Central Wisconsin River
8	Birchwood	Indian Head
8	Black River Falls	Indian Head
55	Bristol	Southeastern Wisconsin
48	Brodhead	Hidden Valleys
35	Brussels	East Wisconsin Waters
55	Caledonia	Southeastern Wisconsin
19	Cambria	Central Wisconsin River
37	Campbellsport	East Wisconsin Waters
37	Cascade	East Wisconsin Waters
48	Cassville	Hidden Valleys
9	Chetek	Indian Head
37	Chilton	East Wisconsin Waters
9	Chippewa Falls	Indian Head
13	Conover	Northwoods
9	Couderay	Indian Head
13	Crivitz	Northwoods
37	De Pere	East Wisconsin Waters
57	Deforest	Southeastern Wisconsin
57	Delavan	Southeastern Wisconsin
13	Eagle River	Northwoods
37	Egg Harbor	East Wisconsin Waters
38	Ellison Bay	East Wisconsin Waters
38	Fish Creek	East Wisconsin Waters
13	Florence	Northwoods
38	Fond Du Lac	East Wisconsin Waters
58	Fort Atkinson	Southeastern Wisconsin
48	Fountain City	Hidden Valleys

Page	Town	Region
38	Fremont	East Wisconsin Waters
48	Galesville	Hidden Valleys
13	Gleason	Northwoods
39	Glenbeulah	East Wisconsin Waters
39	Green Lake	East Wisconsin Waters
39	Gresham	East Wisconsin Waters
19	Hancock	Central Wisconsin River
9	Hayward	Indian Head
14	Hiles	Northwoods
39	Iola	East Wisconsin Waters
11	Iron River	Indian Head
39	Kewaunee	East Wisconsin Waters
39	Kingston	East Wisconsin Waters
49	La Crosse	Hidden Valleys
58	Lake Geneva	Southeastern Wisconsin
14	Lakewood	Northwoods
19	Lodi	Central Wisconsin River
49	Lone Rock	Hidden Valleys
20	Lyndon Station	Central Wisconsin River
58	Madison	Southeastern Wisconsin
39	Manawa	East Wisconsin Waters
41	Marion	East Wisconsin Waters
49	Melrose	Hidden Valleys
20	Merrimac	Central Wisconsin River
58	Milton	Southeastern Wisconsin
14	Minocqua	Northwoods
20	Montello	Central Wisconsin River
23	Mosinee	Central Wisconsin River
14	Mountain	Northwoods
23	Necedah	Central Wisconsin River
23	Nekoosa	Central Wisconsin River
11	New Auburn	Indian Head
41	New London	East Wisconsin Waters
41	Oshkosh	East Wisconsin Waters
11	Osseo	Indian Head
25	Oxford	Central Wisconsin River
59	Palmyra	Southeastern Wisconsin

Page	Town	Region
26	Pardeeville	Central Wisconsin River
14	Pelican Lake	Northwoods
41	Plymouth	East Wisconsin Waters
26	Portage	Central Wisconsin River
26	Poynette	Central Wisconsin River
41	Redgranite	East Wisconsin Waters
42	Reedsville	East Wisconsin Waters
15	Rhineland	Northwoods
49	Richland Center	Hidden Valleys
26	Rio	Central Wisconsin River
42	Shawano	East Wisconsin Waters
15	Silver Cliff	Northwoods
52	Sparta	Hidden Valleys
11	Spooner	Indian Head
52	Spring Green	Hidden Valleys
15	St. Germain	Northwoods
27	Stevens Point	Central Wisconsin River
12	Stone Lake	Indian Head
59	Stoughton	Southeastern Wisconsin
42	Sturgeon Bay	East Wisconsin Waters
44	Tilleda	East Wisconsin Waters
15	Tomahawk	Northwoods
12	Trego	Indian Head
44	Two Rivers	East Wisconsin Waters
53	Warrens	Hidden Valleys
11	Wascott	Indian Head
45	Washington Island	East Wisconsin Waters
61	Watertown	Southeastern Wisconsin
45	Waupaca	East Wisconsin Waters
46	Wautoma	East Wisconsin Waters
60	West Bend	Southeastern Wisconsin
53	West Salem	Hidden Valleys
62	Whitewater	Southeastern Wisconsin
46	Wild Rose	East Wisconsin Waters
53	Wilton	Hidden Valleys
27	Wisconsin Dells	Central Wisconsin River
30	Wisconsin Rapids	Central Wisconsin River
30	Wonewoc	Central Wisconsin River
15	Woodruff	Northwoods

Check out our website to win Free Camping!

www.wisconsincampgrounds.com



FLO DOESN'T PERSONALLY COVER YOUR RV, BUT WE DO.


Progressive is America's #1 specialty RV insurance provider.
From motor homes to camper vans and travel trailers, we've got you covered.

PROGRESSIVE

1.800.PROGRESSIVE / PROGRESSIVE.COM

Progressive Casualty Ins. Co. & affiliates. Insurance prices and products are different when purchased directly from Progressive or through independent agents/brokers.
No. 1 in specialty RV insurance from 2013 Millward Brown national survey data.

Welcome to

WACO**Member Campgrounds**

Campground Name		Page #	Reg. #
A A A A A A A A A A A A A A A			
Ahnapee River Trails Campground	Algoma	920-487-5777	35 4
Alana Springs Campground, LLC	Richland Center	608-647-2600	49 5
Al's Fox Hill RV Park and Campground	Baraboo	608-356-5890	19 3
Annie's Campground	Gresham	715-787-3632	39 4
Apple Creek Campground	De Pere	920-532-4386	37 4
Arbor Vitae Campground	Arbor Vitae	715-356-5146	13 2
Arrowhead Resort Campground	Wisconsin Dells	608-254-7344	27 3
B B B B B B B B B B B B B B B			
Badgerland Campground	Stoughton	608-873-5800	59 6
Baraboo Hills Campground	Baraboo	608-356-8505	19 3
Beach Harbor Resort and Campground	Sturgeon Bay	920-559-2628	42 4
Beantown Campground	Baileys Harbor	920-839-1439	35 4
Bear Lake Campground	Manawa	920-596-3308	39 4
Benson's Century Camping Resort, Inc	Campbellsport	920-533-8597	37 4
Blackhawk Camping Resort	Milton	608-868-2586	58 6
Boerger's Lakeview Campground	Chilton	920-439-1495	37 4
Breezy Hill Campground	Fond Du Lac	920-477-2300	38 4
Buckatobon Lodge & Lighthouse Inn	Conover	715-479-4660	13 2
Buffalo Lake Camping Resort	Montello	608-297-2915	20 3
C C C C C C C C C C C C C C C			
Chain O Lakes	Eagle River	715-479-6708	13 2
Champions Riverside Resort	Galesville	608-582-2995	48 5
Chapparal Campground LLC	Wonewoc	608-464-3200	30 3
Christian's Campground	Pelican Lake	715-487-5957	14 2
Circle K Campground	Palmyra	262-495-2896	59 6
Circle R Campground	Oshkosh	920-235-8909	41 4
Coachman's Terrace	Lake Geneva	262-248-3636	58 6
Coon's Deep Lake Campground, LLC	Oxford	608-586-5644	25 3
Cozy-Inn Motel & Year Round RV Park	Wisconsin Rapids	715-423-1220	30 3
Crazy Horse Campground	Brodhead	608-897-2207	48 5
Crooked River Campground	Montello	608-297-7307	20 3
Crystal Lake RV Resort	Lodi	608-592-5607	19 3
D D D D D D D D D D D D D D D			
Deer Trail Park Campground	Nekoosa	715-886-3871	23 3
Deerhaven Campground, LLC	Waupaca	715-256-1412	45 4
Dell Boo Family Campground	Wisconsin Dells	608-356-5898	29 3
Dells Timberland Camping Resort	Wisconsin Dells	608-254-2429	29 3
Duck Creek Campground	Pardeeville	608-429-2425	26 3
E E E E E E E E E E E E E E E			
Eagle View RV Camp LLC	Chetek	715-642-1391	9 1
Egg Harbor Campground & RV Resort	Egg Harbor	920-868-3278	37 4
Evergreen Campsites & Resort, Inc.	Wild Rose	920-622-3498	46 4
F F F F F F F F F F F F F F F			
Farmer Gene's Campground, LLC	Marion	715-754-5900	41 4
Featherstone RV Park	Birchwood	715-354-3610	8 1

Campground Name		Page #	Reg. #
G G G G G G G G G G G G G G G			
Fireside Campground	Lone Rock	608-583-5111	49 5
Fish Creek Campground	Fish Creek	920-495-2267	38 4
Flanagans Pearl Lake Campsites	Redgranite	920-566-2758	41 4
Frontier Wilderness Campground	Egg Harbor	920-868-3349	37 4
H H H H H H H H H H H H H H H			
Glacier Valley Campground	Cambria	920-348-5488	19 3
Grand Valley Campground	Kingston	920-394-3643	39 4
Great River Harbor	Alma	608-248-2454	8 1
Great Northern Campground	Gleason	715-623-2267	13 2
Green Acres Family Campground	New Auburn	715-967-2067	11 1
Green Lake Campground	Green Lake	920-294-3543	39 4
I I I I I I I I I I I I I I I			
Hancock/Stevens Point South KOA	Hancock	715-249-3322	19 3
Happy Acres Kampground	Bristol	262-857-7373	55 6
Harbour Village Resort	Sturgeon Bay	920-743-0274	44 4
Heaven's Up North Family Campground	Lakewood	715-276-6556	14 2
Hickory Oaks Fly-In And Campground	Oshkosh	920-235-8076	41 4
Hidden Valley RV Resort	Milton	608-868-4141	59 6
Hiles Pine Lake Campground	Hiles	715-649-3319	13 2
Hi-Pines Eagle River Campground	Eagle River	715-479-9124	14 2
Hoef's Resort & Campground, Inc	Cascade	262-626-2221	37 4
Holiday Shores Campground	Wisconsin Dells	608-254-2717	29 3
Homegrounds RV Park	Nekoosa	888-704-6588	25 3
Huckleberry Acres Campgrounds	New London	920-982-4628	41 4
Hy-Land Court RV Park & Campground	Ellison Bay	920-854-4850	38 4
J J J J J J J J J J J J J J J			
In the Pines Seasonal Camp Resort	Lyndon Station	608-697-8341	20 3
Indian Shores Resort	Woodruff	715-356-5552	15 2
Indian Trails Campground	Pardeeville	608-429-3244	26 3
Iola Pines Campground, Inc.	Iola	715-445-3489	39 4
K K K K K K K K K K K K K K K			
Jellystone Park of Fort Atkinson	Fort Atkinson	920-568-4100	58 6
Kalbus Country Harbor, Inc.	Oshkosh	920-426-0062	41 4
Kewaunee RV & Campground	Kewaunee	920-388-4851	39 4
Keyes Lake Campground	Florence	715-528-4907	13 2
Kilby Lake Campground	Montello	877-497-2344	20 3
KOA Hixton/Alma Center	Alma Center	715-964-2508	8 1
L L L L L L L L L L L L L L L			
Lakeside Campground	Montello	920-295-3000	20 3
Lake Arrowhead Campground	Montello	920-295-3000	20 3
Lake Chippewa Campground	Hayward	715-462-3672	9 1
Lake Du Bay Shores Campground	Mosinee	715-457-2484	23 3
Lake George Campsite	Rhineland	715-362-6152	15 2
Lake Lenwood Beach and Campground	West Bend	262-334-1335	60 6
Lake Of The Woods Campground	Wautoma	920-787-3601	46 4
Lake Wisconsin Campground	Poynette	608-635-0348	26 3
Lakeland Camping Resort	Milton	866-860-5494	59 6
Leon Valley Campground	Sparta	608-269-6400	52 5
Log Cabin Resort & Campground	Trego	715-635-2959	12 1
Lost Falls Campground, LLC	Black River Falls	715-284-7133	8 1
Lynn Ann's Campground	St. Germain	715-542-3456	15 2
M M M M M M M M M M M M M M M			
Madison KOA	DeForest	608-846-4528	56 6
Maple Heights Campground	Lakewood	715-276-6441	14 2

REGION IDENTIFICATION NUMBER

1-Indian Head Country • 2-Northwoods • 3-Central Wisc. River Country • 4-East Wisc. Waters • 5-Hidden Valleys • 6-Southeastern Wisc.

General Information • 2016

Campground Name			Page #	Reg. #
Maple View Campsites	Kewaunee	920-776-1588	39	4
McCaslin Mountain Campground	Silver Cliff	715-757-3734	15	2
Merry Mac's Campground	Merrimac	608-493-2367	20	3
Moonlite Trails Campground, LLC	Necedah	608-565-6936	23	3
Mt Olympus Camp Resort & Treehouse Village	Wisconsin Dells	608-254-8560	30	3
N N N N N N N N N N N N N N N				
Neshonoc Lakeside Camp-Resort	West Salem	608-786-1792	53	5
O O O O O O O O O O O O O O O				
Oak Park Terrace	Madison	888-817-5098	58	6
Oakwood Bar-Restaurant & Campground	Wild Rose	920-622-4361	46	4
O'Neil Creek Campground	Chippewa Falls	715-723-6581	9	1
Ox Creek Resort	Montello	608-589-5390	20	3
P P P P P P P P P P P P P P P				
Patricia Lake Campground & RV Park	Minocqua	715-356-3198	14	2
Pelican Lake Campground	Pelican Lake	715-487-4600	15	2
Peshtigo River Campground, LLC	Crivitz	715-854-2986	13	2
Pettibone RV Park & Campground	La Crosse	608-782-5858	49	5
Pettit's Lakeview Campground LLC	Milton	608-868-7800	59	6
Pheasant Ridge Resort	Melrose	715-662-4040	49	5
Pine Grove Campground, LLC	Shawano	715-787-4555	42	4
Pine Harbor Campground	Chippewa Falls	715-723-9865	9	1
Pineland Camping Park	Arkdale	608-564-7818	16	3
Plymouth Rock Camping Resort	Plymouth	920-892-4252	41	4
Pride of America Camping Resort	Pardeeville	800-236-6395	26	3
Q Q Q Q Q Q Q Q Q Q Q Q Q Q Q				
Quietwoods South Camping Resort	Brussels	920-825-7065	35	4
R R R R R R R R R R R R R R R				
Rainbow's End Campground	Reedsville	920-754-4142	42	4
River Bay Premier Camping Resort	Wisconsin Dells	608-254-7193	29	3
River Bend RV Resort	Watertown	920-261-7505	60	6
River's Edge Campground	Stevens Point	715-344-8058	27	3
Rustic Timbers Door County Camping	Egg Harbor	920-868-3151	37	4
S S S S S S S S S S S S S S S				
Scenic Ridge Campground	Whitewater	608-883-2920	62	6
Scenic View Bar & Campground	Spooner	715-468-2510	12	1
Schatzi's 4 Season Resort & Chipmunk Bar & Grill	Wascott	715-466-4095	12	1
Shangri-La	Wisconsin Dells	815-494-0074	29	3
Sherwood Forest Camping & R.V. Park	Wisconsin Dells	608-254-7080	29	3
Silver Cliff Camp	Silver Cliff	262-366-1376	15	2
Silver Springs Campsites, Inc	Rio	920-992-3537	26	3
Sky High Camping Resort	Portage	608-742-2572	27	3
Sleepy Dragon Campground	Rio	920-992-5157	26	3
Sleepy Hollow Campground	Fountain City	608-687-8351	48	5
Smokey Hollow Campground, LLC	Lodi	608-635-4806	19	3
Sleepy Hollow Farm Campground	Oshkosh	877-438-6531	41	4
Snug Harbor Inn Campground on Turtle Lake	Delavan	608-883-6999	57	6
Spur of the Moment Ranch	Mountain	715-276-3726	14	2
St. Joseph Resort	Necedah	608-565-7258	23	3
Stand Rock Campground	Wisconsin Dells	608-253-2169	29	3
Stoney Creek RV Resort	Osseo	715-597-2102	11	1
Summit Lake Campground	Stone Lake	715-354-7241	12	1
Summer Hiway RV Campground Resort	Necedah	608-565-3825	23	3
T T T T T T T T T T T T T T T				
T.J.'s Timberline Resort & Campground	Chetek	715-353-2238	9	1
Terrace View Campsites	Tomahawk	715-453-8352	15	2

Campground Name			Page #	Reg. #
Tilleda Falls Campground	Tilleda	715-787-4143	44	4
Tomorrow Wood Campground	Hancock	715-249-5954	19	3
Tranquil Timbers Camping Resort	Sturgeon Bay	920-743-7115	44	4
Treeland Farm RV Park	Hayward	715-462-3874	9	1
Tunnel Trail Campground	Wilton	608-435-6829	53	5
V V V V V V V V V V V V V V V				
Village Inn on the Lake Hotal & RV Park	Two Rivers	920-794-8818	44	4
Vista Royale Campground	Bancroft	715-335-6860	16	3
W W W W W W W W W W W W W W W				
Wagon Trail Campground LTD	Ellison Bay	920-854-4818	38	4
Washington Island Campground, LLC	Washington Island	920-847-2622	45	4
Waupaca S'more Fun Campground	Waupaca	715-258-8010	45	4
Weaver's Resort & Campground	Pelican Lake	715-487-5217	15	2
Westward Ho RV Resort & Campground	Glenbeulah	920-234-0133	39	4
Whitetail Bluff Camp & Resort, LLC	Cassville	608-725-5577	48	5
Wild West Campground & Corral	Amherst	715-824-5112	16	3
Wilderness Campground	Montello	608-297-2002	23	3
Wildlife Campgrounds	Biramwood	715-449-3617	35	4
Wildwood Campground	Iron River	715-372-4072	11	1
Willow Mill Campsite, LLC	Rio	920-992-5355	26	3
Wisconsin Dells KOA	Wisconsin Dells	608-254-4177	30	3
Wisconsin Riverside Resort	Spring Green	608-588-2826	52	5
Wolf River Campground	New London	920-982-2458	41	4
Y Y Y Y Y Y Y Y Y Y Y Y Y Y Y				
Yogi Bear's Jellystone Park & Camp Resort	Caledonia	262-835-2565	55	6
Yogi Bear's Jellystone Park™ - Bagley	Bagley	608-996-2201	48	5
Yogi Bears Jellystone Park & Camp Resort	Fremont	920-446-3420	38	4
Yogi Bear's Jellystone Park & Camp Resort Door County	Sturgeon Bay	920-743-9001	44	4
Yogi Bear's Jellystone Park Camp-Resort-Wis Dells	Wisconsin Dells	800-462-9644	30	3
Yogi Bear's Jellystone Park - Warrens	Warrens	608 378-2000	53	5
Yukon Trails Camping	Lyndon Station	608-666-3261	20	3

Table Of Contents

	Alphabetical Listing of Towns.....	4
	Alphabetical Listing of Campgrounds.....	6-7
	Indian Head County.....	8-12
	Northwoods.....	13-15
	Central Wisconsin River Country.....	16-31
	East Wisconsin Waters.....	35-47
	Hidden Valleys.....	48-53
	Southeastern Wisconsin.....	55-63

Contact Information

For information on circulation, advertising or suggestions:
Lori Severson N22676 US Hwy 53, P.O. Box 228, Ettrick, WI 54627
800-843-1821 • 608-525-2327 • Fax 608-525-2328

REGION IDENTIFICATION NUMBER

1-Indian Head Country • 2-Northwoods • 3-Central Wisc. River Country • 4-East Wisc. Waters • 5-Hidden Valleys • 6-Southeastern Wisc. General Information • 2016

Welcome to...
INDIAN HEAD COUNTRY

	Listing Page	Total Sites	See Ad Page
Anchor Bay Resort, Spooner	11	17	
Eagle View RV Camp LLC, Chetek	9	24	
Featherstone RV Park, Birchwood	8	18	
Great River Harbor, Alma	8	120	
Green Acres Family Campground, New Auburn	11	81	
Indiantrail Resort, Inc., Couderay	9	21	
KOA Hixton/Alma Center, Alma Center	8	69	8
Lake Chippewa Campground, Hayward	9	229	11
Log Cabin Resort & Campground, Trego	12	25	
Lost Falls Campground, LLC, Black River Falls	8	40	
O'Neil Creek Campground, Chippewa Falls	9	380	64/1B
Pine Harbor Campground, Chippewa Falls	9	45	
Scenic View Bar & Campground, Spooner	12	45	
Schatzi's 4 Season Resort & Chipmunk Bar & Grill, Wascott	12	77	
Stoney Creek RV Resort, Osseo	11	192	12
Summit Lake Campground & RV Park, Stone Lake	12	45	
T.J.'s Timberline Resort & Campground, Chetek	9	23	
Treeland Farm RV Resort, Hayward	9	75	10
Wildwood Campground, Iron River	11	25	

ALMA

GREAT RIVER HARBOR S2221 State Hwy 35, Alma, 54610, 608-248-2454, 608-248-3393, Fax: 608-248-2454, www.greatriverharbor.com, Email: greatriverharbor@aol.com, Season: May - October, Owner/Manager: Hale & Janet Evans, Driving Directions 3 miles South of Alma on Hwy 35, (located on mile marker 747.9 on the Mississippi), 2017 Rate Range: \$35 per night
Fun 'n the Sun Houseboat
Sites and Services: 120 Total Sites, Dump station, Free showers, Offsite storage, LP gas, Groceries, Public phone, Restaurant/bar, WIFI/Hot Spots, Wood for sale, Credit cards accepted
Recreation: Playground, Game room, Fishing, Bait, Boat launch, Fish cleaning house, Trails, Planned activities
To Rent: Housekeeping rentals, Motorized watercraft, Non-motorized watercraft, pontoons, fishing boats and houseboats
Nearby: Golf Courses, Winery
Restrictions: Reservations Required

ALMA CENTER

KOA HIXTON/ALMA CENTER N9657 State Hwy 95, Alma Center, 54611, 715-964-2508, 800-562-2680, Fax: 715-964-1260, www.hixtonkoa.com, Email: hixtonkoa@centurylink.net, Season: 5/1 to 12/16/15, Owner/Manager: Donna Rankin, Driving Directions I-94 exit 105, turn left on Hwy 95, go 3 1/2 miles, camp is on left, 2017 Rate Range: \$25 - \$50
WACO Satisfaction Guarantee - Peaceful and beautiful
 Limited Accessibility for people with disabilities. Please call for specifics.
Sites and Services: 69 Total Sites, 42 Full Hookups, 27 Water/Elec Hookups, 12 Seasonal Sites, 57 Overnight Sites, Dump station, Free showers, Offsite storage, Laundry, Cable/tv/hookup, WIFI/Hot Spots, Wood for sale, Credit cards accepted
Recreation: Swimming pool, Pond, Playground, Pavilion/rec hall, Wagon rides, Jumping pillow, Catch & release fishing pond for kids
To Rent: Sleeping cabins, Rentals w/bathroom, Camping Kabins, Mini-Lodge, Bikes
Nearby: Casino, Canoeing, Antique Malls
Restrictions: Quiet Time: 10 PM - 8 AM
GPS Coordinates: Lat: 44.42090789289679 Long: 90.95048904418945

BIRCHWOOD

FEATHERSTONE RV PARK W650 Granite Rd, Birchwood, 54817, 715-354-3610, www.featherstonervpark.com, Email: info@featherstonervpark.com, Season: May-Oct, Owner/Manager: Gail Edwardson & Rick Oswalt, Driving Directions from Hwy 53N, take Cty Rd V East, approx 6 miles, left on Hwy 48 E 4 miles, turn right on Loch Lomond Rd, 2 blocks, turn right on Granite Rd, 2017 Rate Range: \$23 - \$25
WACO Satisfaction Guarantee - All full hookups
Sites and Services: 18 Total Sites, 18 Full Hookups, 17 Pull Throughs, 3 Seasonal Sites, 15 Overnight Sites, Free showers, Offsite storage, WIFI/Hot Spots, Wood for sale
Recreation: Playground, ATV trails, Direct ATV Trail Access
To Rent: Sleeping cabins
Nearby: ATV trail-direct access, golf course and lakes

BLACK RIVER FALLS

LOST FALLS CAMPGROUND, LLC N2974 E. Sunnyvale Rd, Black River Falls, 54615, 715-284-7133, 800-329-3911, www.lostfalls.com, Email: schapers@lostfalls.com, Season: 5/15 - 9/30, Owner/Manager: Rose & Ed Schaper, Driving Directions I-94 West on State Hwy #54, 11 miles to E Sunnyvale Rd, 2017 Rate Range: \$30-\$40
WACO Satisfaction Guarantee - Grassy, semi-wooded, riverside
Sites and Services: 40 Total Sites, 12 Full Hookups, 9 Water/Elec Hookups, 3 Elec Only Hookups, 1 Pull Throughs, Free showers, Wood for sale, Credit cards Accepted
Recreation: Swimming beach, Playground, Pavilion/rec hall, Fishing, Trails, Badminton, Volleyball, Horse-shoes, Butterfly Habitat
To Rent: Housekeeping rentals, Non-motorized watercraft, Tubes, Kayaks, Canoes, SUP's
Nearby: Golf, Casino, Outdoor Water Park
Restrictions: Quiet Time: 11 PM - 7 AM, No Pets or Smoking in Cabins, Pets permitted in campsites, Pet deposit required

Hixton/Alma Center

On Historic Silver Mound.
An Award Winning Quiet Country Campground

AKA **SILVER MOUND CAMPGROUND**

Black River Country - Jackson County - I-94 Exit 105

Giant Jumping Pillow, Pool / Playground, WIFI / Cable

Sewer Hookups / Ex-Long Pull Thru Sites

48 Acres of beautiful woods, meadow, birds & flowers, Shaded level sites, Secluded tent sites, Pavilion, Immaculate KOA Facilities, Hot Showers & Restrooms, Laundry, Store, Saturday Hay Ride - Ice Cream Social

A Great Place to Meet Friends

10% Discount with KOA Value Kard - Buy One Here!



www.hixtonkoa.com

Jim & Donna Rankin • N9657 State Rd. 95 • Alma Center, WI 54611 • 715-964-2508 • 1-800-562-2680



CHETEK

EAGLE VIEW RV CAMP LLC W16270 Cty Rd D & F, Chetek, 54728, 715-642-1391, Fax: 715-924-3515, www.eagleviewrvcampllc.com, Email: jmhh@centurytel.net, Season: May - Mid October, Owner/Manager: Jim & Kathy Shultz, Driving Directions from Eau Claire, WI Hwy 53 N, Chetek exit, Cty I right, follow to Cty D right, 8 miles to Rusk County-to campground on left, 2017 Rate Range: \$25.50

WACO Satisfaction Guarantee - New Park, Rural setting
Sites and Services: 24 Total Sites, 24 Full Hookups, 1 Pull Throughs, 20 Seasonal Sites, 4 Overnight Sites, Free showers, Laundry, WIFI/Hot Spots, Wood for sale
Recreation: Playground, Pavilion/rec hall, Game room, Fishing, Trails, Mini Golf
To Rent: Bikes
Nearby: Dining, golf, fishing
Restrictions: Quiet Time: 10:30 PM - 7:30 AM. Pets on Leash

T.J.'S TIMBERLINE RESORT & CAMPGROUND 1189W N. Potato Lake Road, Chetek, 54728, 715-353-2238, Email: jim@tjtimberline.com, www.tjtimberline.com, Season: May - Sept, Owner/Manager: Deb & Jim Sterchy, Driving Directions Just 13 miles East of Chetek take Hwy D East to County Road F on North Potato Lake Road, 2017 Rate Range: \$25 camping day \$450 week cabins

WACO Satisfaction Guarantee - Lakeshore Camping
Sites and Services: 23 Total Sites, 23 Water/Elec Hookups, 17 Seasonal Sites, 6 Overnight Sites, Pay showers, Restaurant/bar, Snack bar, WIFI/Hot Spots, Wood for sale, ATM
Recreation: Fishing, Bait, Boat launch, Fish cleaning house, ATV trails
To Rent: Housekeeping rentals, Motorized watercraft, Non-motorized watercraft
Nearby: Casino, golf, restaurants

CHIPPEWA FALLS

O'NEIL CREEK CAMPGROUND 14912 105th Ave, Chippewa Falls, 54729, 715-723-6581, Fax: 715-832-0740, www.oneilcreek.com, Email: office@oneilcreek.com, Season: 4/15 - 10/15, Owner/Manager: Joe & Geri Walter, 2017 Rate Range: \$38 - \$48

Family Big-Rigs Swimming Concessions
 Limited Accessibility for people with disabilities. Please call for specifics.
Sites and Services: 380 Total Sites, 10 Full Hookups, 100 Water/Elec Hookups, 10 Pull Throughs, 270 Seasonal Sites, 110 Overnight Sites, Dump station, Free Showers, LP gas, Groceries, Laundry, Snack bar, WIFI/Hot Spots, Wood for sale, ATM, Credit cards accepted

Recreation: Swimming beach, Playground, Pavilion/rec hall, Game room, Wagon rides, Outdoor movies, Skate park, Fishing, Bait, Trails, Themed weekends, Planned activities. Lighted Train Ride
To Rent: Sleeping cabins, Rentals w/bathroom, Rentals w/kitchenette, Non-motorized watercraft, Tubes, Pedal carts, Golf carts, Travel Trailer, Canoes, Paddle Boats
Nearby: Leinenkugel's, Lake Wissota, Tube Float
Restrictions: Quiet Time: 10:30 PM - 8:00 AM, Valid license to operate golf cart
GPS Coordinates: Lat: 44°9'51.84 Long: 91°36'77.16

PINE HARBOR CAMPGROUND 7181 185th Street, Chippewa Falls, 54729, 715-723-9865, www.pineharborcampground.com, Email: pineharborcampground@yahoo.com, Season: May to mid-October, Owner/Manager: Philip & Pat Swanhorst, Driving Directions from West take exit 80 off from Hwy 29 to 190th St. follow signs, 2017 Rate Range: \$24-\$31

Spacious, open, wooded sites
Sites and Services: 45 Total Sites, 10 Pull Throughs, 20 Seasonal Sites, 26 Overnight Sites, Dump station, Free showers, Laundry, WIFI/Hot Spots, Wood for sale
Recreation: Playground, Pavilion/rec hall, Themed weekends, Trails
Nearby: Water access, groceries & L.P. gas
Restrictions: Quiet Time: 11:00 PM to 8:00 AM
GPS Coordinates: Lat: 44.947099 Long: -91.297279

COUDERAY

INDIAN TRAIL RESORT INC 7431 N Flowage Road, Couderay, 54828, 715-945-2665, Owner/Manager: John Dettloff
Sites and Services: 21 Total Sites, 21 Elec Only Hookups, 21 Seasonal Sites



Loons calling in the night. The sound of lapping waves. The stars overhead.

REQUEST YOUR FREE VACATION GUIDE!
www.haywardlakes.com 1-800-724-2442

ALL THIS
AND MORE
WHEN YOU'RE

CAMPING IN THE NORTHWOODS

HAYWARD

LAKE CHIPPEWA CAMPGROUND 8380 N. County Road CC, Hayward, 54843, 715-462-3672, www.lakechip.com, email: info@lakechip.com, Season: 5/1 - 11/1, Owner/Manager: Don & Judy Robinson, Driving Directions from Hayward 13 miles E on CR B, then 5 miles S on CR CC, 2017 Rate Range: \$24-\$53

WACO Satisfaction Guarantee - Wooded, Lakeside Family Camping
Sites and Services: 229 Total Sites, 145 Full Hookups, 84 Water/Elec Hookups, 20 Pull Throughs, 95 Seasonal Sites, 134 Overnight Sites, Dump station, Pay showers, Offsite storage, LP gas, Groceries, Laundry, Snack bar, WIFI/Hot Spots, Wood for sale, ATM

Recreation: Swimming beach, Playground, Ball diamond, Game room, Fishing, Bait, Boat launch, Fish cleaning house, Trails, Water Wars, Volley Ball, Basketball, Boating, Mini Golf, Horse shoes
To Rent: Sleeping cabins, Rentals w/bathroom, Rentals w/kitchenette, Rentals ADA compliant, Motorized watercraft, Non-motorized watercraft, Tubes, Pedal carts, Golf carts, Paddleboards, Paddleboats, Canoes, Kayaks
Nearby: 19 Golf courses, Shopping in downtown Hayward, biking and hiking trails
Restrictions: Reservations Required, Quiet Time: 11 PM
GPS Coordinates: Lat: 45.93682568615142 Long: -91.1938726902008

TREELAND FARM RV PARK 10138 W County Road B, Hayward, 54843, 715-462-3874, Fax: 715-462-9286, www.treelandresorts.com, Email: treelandresorts@gmail.com, Season: 5/1 - 10/15, Owner/Manager: Cheryl, Harold, Jan, Tyler, Tatum & Mallory Treland, Driving Directions 16 Miles East of Hayward on Highway "B", 2017 Rate Range: \$42 - \$67

WACO Satisfaction Guarantee
 Limited Accessibility for people with disabilities. Please call for specifics.
Sites and Services: 75 Total Sites, 75 Full Hookups, 70 Pull Throughs, 40 Seasonal Sites, 35 Overnight Sites, Dump station, Free showers, Offsite storage, LP gas, Groceries, Laundry, Public phone, Restaurant/bar, Snack bar, WIFI/Hot Spots, Wood for sale, ATM, Credit cards accepted

Recreation: Swimming pool, Swimming beach, Playground, Pavilion/rec hall, Game room, Outdoor movies, Fishing, Bait, Boat launch, Fish cleaning house, Trails, Planned activities, Tot's Fishing Trips, Kid's Games
To Rent: Sleeping cabins, Rentals w/bathroom, Rentals ADA compliant, Motorized watercraft, Non-motorized watercraft, Tubes, Pedal carts, Golf carts, Pontoons, Fishing Rigs
Nearby: National Freshwater Fishing Hall of Fame, Scheer's World Championship Lumberjack Bowl, Hayward's Main Street Shopping
Restrictions: Reservations Required, Quiet Time: 11PM - 8 AM, No Fireworks
GPS Coordinates: Lat: 45°98237 Long: -91°091193406


**BIG RIG FRIENDLY
PRIVATE BATHROOMS**

**LAKE CHIPPEWA FLOWAGE 1/4 MILE
DOCK & MARINA RENTALS
FREE BOAT LAUNCH**

TREELAND FARM RV RESORT

RESORTWIDE WIFI INCLUDED

**DAILY & SEASONAL FULL HOOK-UPS: 20-30-50 AMPS
CONCRETE PATIO • FIREPITS • PICNIC TABLES**



**SPACIOUS PULL-THROUGH SITES 75-200 FT LONG
HEATED SWIMMING POOL • PLAYGROUND • KAYAKS
CANOES • PADDLEBOATS • DISC GOLF • HORSE SHOES
PICKLEBALL • WOODED HIKING TRAILS
BIKING & ATV TRAILS NEARBY • SAND VOLLEYBALL
LAWN GAMES • BASKETBALL • OUTDOOR MOVIES
PEDDLE KARTS • PET FRIENDLY • LAUNDRY • CAMP STORE**

**WWW.TREELANDRESORTS.COM/RVPARK • 715-462-3874
HAYWARD, WI • CHIPPEWA FLOWAGE**



www.lakechip.com

**LAKE CHIPPEWA
CAMPGROUND**
8380 N. County Rd. CC
Hayward, WI 54843
(715) 462-3672
www.lakechip.com
info@lakechip.com

CAMPSITES
100 wooded acres with sites for everything from tents to motor coaches. Lakeside, off lake, pull through, sewer hook-up, water and electric...

ACTIVITIES
15,300 acre lake, excellent fishing, sandy beach, sports, playground, minigolf, water skiing, biking, game room...

AMENITIES
modern bath houses, campstore & snack bar, bait shop, laundry, ATM, docks, boat launch, marine gas, l.p. fill & exchange...

RENTALS
travel trailers, park models, camper cabin, boats, pontoons, kayaks, canoes, paddleboards, paddleboats, golf carts and more...

IRON RIVER

WILDWOOD CAMPGROUND 9505 Wildwood Campground Rd, Iron River, 54847, **715-372-4072**, Email: wildcamp@cheqnet.net, Season: May to Oct, Owner/Manager: Carl & Sandy Westlund, Driving Directions from wayside on U.S. 2, South 3/4 mile on Wayside Rd, turn left on Wildwood Campground Rd, 2017 Rate Range: \$25 + tax

WACO Satisfaction Guarantee - Shaded, lakeside, secluded, families

Sites and Services: 25 Total Sites, 5 Full Hookups, 19 Water/Elec Hookups, 2 Pull Throughs, 11 Seasonal Sites, 14 Overnight Sites, Dump station, Free showers, WIFI/Hot Spots, Wood for sale

Recreation: Swimming beach, Playground, Pavilion/rec hall, Fishing, ATV trails
Nearby: Apostle Islands, ATV trails, water falls

NEW AUBURN

GREEN ACRES FAMILY CAMPGROUND 30714 152nd Street, New Auburn, 54757, **715-967-2067, 715-214-5072, www.GreenAcresFamilyCampground.com**, Email: info@greenacresfamilycampground.com, Season: 4/15 - 10/15 Weather permitting, Owner/Manager: Kevin & Angela Pratt, Driving Directions Hwy 53 Exit 118 onto CR-M to WI-40N, turn right on Sand Lake Rd-152nd St to 2nd campground on right: or US 8 to WI-40S, turn left onto Sand Lake Rd-152nd St, 2nd campground on right: or US 27 to CR-M, turn right onto 152nd St to 1st campground on left, 2017 Rate Range: \$35 - \$45

WACO Satisfaction Guarantee - Unique Northwestern Wisconsin Adventure!

Sites and Services: 81 Total Sites, 81 Full Hookups, 60 Seasonal Sites, 21 Overnight Sites, Free showers, Offsite storage, LP gas, WIFI/Hot Spots, Wood for sale, Credit cards accepted

Recreation: Swimming beach, Pond, Playground, Ball diamond, Pavilion/rec hall, Game room, Outdoor movies, Fishing, Bait, Boat launch, ATV trails, Snowmobile trails, Themed weekends, Planned activities, 30 Lakes/30 Minutes, Volleyball, Arcade & Large Rec Hall

Nearby: Eau Claire, Chippewa Falls, Sand Lake, Blue Diamond Recreational Area

Restrictions: Quiet Time: 11:00 PM - 8:00 AM, Pets allowed-Must be leashed-Some Breed Restrictions

GPS Coordinates: Lat: N45°17.2438 Long: 91°22.1069

OSSEO

STONE CREEK RV RESORT 50483 Oak Grove Rd, Osseo, 54758, **715-597-2102**, Fax: 715-597-2183, www.stoneycreekrvresort.com, Email: info@stoneycreekrvresort.com, Season: 4/1 - 11/1, Owner/Manager: Brian & Deneen Pedersen & Joyce Stenklyft, Driving Directions from I-94 and Hwy 10 E intersection, go 50' turn R or South on Oak Grove Rd by Dairy Queen - go 3 long blocks - We are on the right, 2017 Rate Range: \$25 - \$60

WACO Satisfaction Guarantee - Big- Rigs, Blacktop roads

Sites and Services: 192 Total Sites, 81 Full Hookups, 31 Water/Elec Hookups, 16 Pull Throughs, 64 Seasonal Sites, 110 Overnight Sites, Dump station, Pay showers, Groceries, Laundry, Cable/tv/hookup, Snack bar, WIFI/Hot Spots, Wood for sale, ATM, Credit cards accepted

Recreation: Swimming pool, Playground, Game room, Wagon rides, Jumping pillow, Skate park, ATV trails, Themed weekends, Planned activities, Train Rides, Laser Tag, Full time activity director

To Rent: Sleeping cabins, Rentals w/bathroom, Rentals w/kitchenette, Rentals ADA compliant, Golf carts, GaGa Ball

Nearby: Norske Nook (Bakery & Restaurant), Amish Tours, Cheese Houses.

Restrictions: Quiet Time: 11PM - 7AM, No Rottweilers, Pit Bulls, Dobermans or mix thereof. No pets in cabins, Additional Reference Listing in

GPS Coordinates: Lat: 44 34.504W0 Long: 91 11.792

SPOONER

ANCHOR BAY RESORT W9076 Co Rd E, Spooner, 54801, **715-635-2614**, Season: Summer, Owner/Manager: Bill and Gwen Welter, Driving Directions 8 miles west of Trego on County Hwy E

Cabins, RV's tents welcome

Sites and Services: 17 Total Sites, Free showers

Recreation: Swimming pool, Game room, Fishing, Boat launch, Fish cleaning house

To Rent: Rentals w/bathroom, Motorized watercraft, Non-motorized watercraft, Pedal carts

Restrictions: Reservations Required

FAMILY FUN
IS OUR BUSINESS!

Stoney Creek RV Resort

Big Rig Friendly RV Sites
Tent Sites **Cabins & Cottages**
Jumping Pillow **Seasonal Sites**
Laser Tag **Mini Golf**
Adult & Kiddie Pool

715-597-2102

THEMED WEEKS & ACTIVITIES 7 DAYS A WEEK!

ONLINE RESERVATIONS AVAILABLE

50483 Oak Grove Road
Osseo, WI 54758

www.stoneycreekrvresort.com

Good Sam Park

Facebook, Instagram, Pinterest, Twitter

SCENIC VIEW BAR & CAMPGROUND 24560 Scenic View Ln., Spooner, 54801, **715-468-2510**, www.scenicviewcampground.com, Email: scenicview@centurytel.net, Season: 5/1 - 10/1, Owner/Manager: Carol Haseltine, Driving Directions from Spooner, 9 miles W on Hwy 70, 2017 Rate Range: \$25-\$40

Good fishing, good swimming

Sites and Services: 45 Total Sites, 5 Full Hookups, 2 Pull Throughs, 30 Seasonal Sites, 15 Overnight Sites, Dump station, Pay showers, Offsite storage, Groceries, Public phone, Restaurant/bar, Snack bar, Wood for sale, ATM, Credit cards accepted

Recreation: Swimming beach, Playground, Fishing, Boat launch, Fish cleaning house, Trails, Planned activities, On Poquette Lake

To Rent: Rentals w/bathroom, Motorized watercraft

Nearby: Golf, supper clubs, antique & specialty shops

Restrictions: Quiet Time: Midnight

STONE LAKE

SUMMIT LAKE CAMPGROUND & RV PARK 3730 N Marsh Lake Rd, Stone Lake, 54876, **715-354-7241**, Fax: 715-354-7250, www.summitlakegamefarm.com, Email: phil@summitlakegamefarm.com, Season: May - Oct, Owner/Manager: Phillip Johnson, 2017 Rate Range: Vary from \$20 - \$35

Sites and Services: 45 Total Sites, 33 Full Hookups, 12 Elec Only Hookups, Dump station, Pay showers, Laundry, Restaurant/bar, WIFI/Hot Spots, Wood for sale, ATM, Credit cards accepted

Recreation: Swimming beach, Playground, Fishing, Boat launch, Fish cleaning house, Trails, ATV trails, Snowmobile trails, Sporting Clays

To Rent: Sleeping cabins, Rentals w/bathroom, Rentals w/kitchenette, Non-motorized watercraft, Kayaks, Paddle Boards

Go to
www.wisconsincampgrounds.com
to register for your chance
to win Free Camping!

TREGO

LOG CABIN RESORT & CAMPGROUND N7470 Log Cabin Drive, Trego, 54888, **715-635-2959, 877-865-6757**, www.logcabin-resort.com, Season: 5/1 - 10/15, Owner/Manager: John & Therese Gamble, Driving Directions from Spooner, Hwy 53 N & 63 N, 5 miles, Hwy 63 N in Trego, immediate 1st drive (Log Cabin Drive) on left, 2017 Rate Range: \$38-\$43 Camping \$75 - \$235 Cabins

Clean Family River Fun

Sites and Services: 25 Total Sites, 3 Full Hookups, 25 Water/Elec Hookups, 1 Pull Throughs, 5 Seasonal Sites, 20 Overnight Sites, Dump station, Pay showers, WIFI/Hot Spots, Wood for sale, Credit cards accepted

Recreation: Swimming beach, Pond, Playground, Pavilion/rec hall, Fishing, ATV trails, Spray park, Inflatable play park, Sauna, Dunk Tank

To Rent: Sleeping cabins, Housekeeping rentals, Non-motorized watercraft, Tubes, Pedal carts, Canoes, Kayaks

Nearby: Hayward, Train Ride, Mini golf/go cart

Restrictions: Quiet Time: 11 PM - 8 AM

WASCOTT

SCHATZI'S 4 SEASONS RESORT AND CHIPMUNK BAR & GRILL 16095 S Chipmunk Hollow Rd, Wascott, 54890, **715-466-4095**, www.schatzisresort.com, Email: goodtimes@schatzisresort.com, Season: Year Round, Owner/Manager: Mark & Michele Johnson, Driving Directions from the North 45 miles South of Superior/Duluth. From State Hwy 53 at Wascott (between Gordon & Minong) take Douglas County Rd "T" West-6 miles to Chipmunk Hollow Rd Go North (Right) 1 Mile to end of the road on Cranberry Lake. From the South: 120 miles northeast of the Twin Cities. From Interstate 35 at Hinkley take Hwy 48 East 5 miles to Danbury Head North (left) on Hwy 35, 23 miles to county road T. Head East (right) 13 miles to S Chipmunk Hollow Rd. Head North left 1 mile to end of rd at Cranberry Lake, 2017 Rate Range: \$1800 Seasonal

WACO Satisfaction Guarantee - Seasonal Sites Available

Sites and Services: 77 Total Sites, 77 Full Hookups, 77 Seasonal Sites, Restaurant/bar, WIFI/Hot Spots, Wood for sale, ATM, Credit cards accepted

Recreation: Swimming pool, Playground, Game room, Fishing, Fish cleaning house, Trails, ATV trails, Snowmobile trails, Fall Colors, Amazing Views, Gas/Groceries 1 mile

To Rent: Rentals w/bathroom, on ATV Trails #3

Nearby: National Forests, Golf, Casinos

Restrictions: Reservations Required, Quiet Time: 11:00pm - 9:00am, Sorry No Pets in Cabins

GPS Coordinates: Lat: 46.181412 Long: 91.930512

Welcome to... NORTH WOODS

	Listing Page	Total Sites	See Ad Page
Arbor Vitae Campground, Arbor Vitae	13	109	
Buckatobon Lodge & Lighthouse Inn, Conover	13	61	
Chain O Lakes Campground, Eagle River	13	193	
Christian's Campground, Pelican Lake	14	25	
Great Northern Campground, Gleason	13	53	
Heaven's Up North Family Campground, Lakewood	14	116	
Hiles Pine Lake Campground, Hiles	14	80	
Hi-Pines Eagle River Campground, Eagle River	13	150	64/1B
Indian Shores, Woodruff	15	182	15
Keyes Lake Campground, Florence	13	35	
Lake George Campsite, Rhinelander	15	37	
Lynn Ann's Campground, St. Germain	15	90	
Maple Heights Campground, Lakewood	14	115	
McCaslin Mountain Campground, Silver Cliff	15	64	
Patricia Lake Campground, Minocqua	14	100	14
Pelican Lake Campground, Pelican Lake	15	100	
Peshtigo River Campground, LLC, Crivitz	13	112	
Silver Cliff Camp, Silver Cliff	15	40	
Spur of the Moment Ranch, Mountain	14	5	
Terrace View Campsites, Tomahawk	15	42	
Weaver's Resort & Campground, Pelican Lake	15	47	

ARBOR VITAE

ARBOR VITAE CAMPGROUND 10545 Big Arbor Vitae Drive, Arbor Vitae, 54568, **715-356-5146**, www.arborvitae campground.com, Email: avc@arborvitae campground.com, Season: 5/1 - 10/15, Owner/Manager: Don Allen Mary Watson, Driving Directions from Minocqua, on Hwy 51, North to Hwy 70 East, 1 1/2 miles to Big Arbor Vitae Dr. 1/2 mile to campground, 2017 Rate Range: cabin weekly rate \$488.00

Shaded and open sites

Limited Accessibility for people with disabilities. Please call for specifics.

Sites and Services: 109 Total Sites, 22 Full Hookups, 6 Water/Elec Hookups, 12 Elec Only Hookups, 10 Pull Throughs, 62 Seasonal Sites, 47 Overnight Sites, Dump station, Free showers, Offsite storage, Groceries, WIFI/Hot Spots, Wood for sale, Credit cards accepted

Recreation: Playground, Fishing, Bait, Boat launch, Fish cleaning house, Trails Lake, Swimming Pier, Water skiing, Jet skiing

To Rent: Sleeping cabins, Rentals w/bathroom, Motorized watercraft, Non-motorized watercraft, Aquacycle, Winter cabins available

Nearby: Lakes, Restaurant/Bar, Trails, Shopping

Restrictions: Quiet Time: 11:00 PM to 8:00 AM

GPS Coordinates: Lat: N45°55'03.4" Long: W089°39'23.4"

CONOVER

BUCKATABON LODGE & LIGHTHOUSE INN 5630 Rush Rd, Conover, 54519, **715-479-4660**, www.buckatobon.com, Email: info@buckatobon.com, Season: April - November, Owner/Manager: Karl Boehm, Driving Directions from Hwy 45 N to Hwy K, W to East Buckatobon Rd, to Rush Rd, 2017 Rate Range: \$24 - \$28

WACO Satisfaction Guarantee - Shaded and Open Sites

Limited Accessibility for people with disabilities. Please call for specifics.

Sites and Services: 61 Total Sites, 51 Full Hookups, 10 Water/Elec Hookups, 2 Pull Throughs, 51 Seasonal Sites, 10 Overnight Sites, Free showers, Restaurant/bar, WIFI/Hot Spots, Wood for sale

Recreation: Swimming beach, Playground, Game room, Fishing, Bait, Boat launch, Fish cleaning house, ATV trails

To Rent: Housekeeping rentals, Pontoon boat, Boats, Motors

Nearby: Shopping, golfing, horseback riding

Restrictions: Reservations Required, Quiet Time: 11 PM - 7 AM

CRIVITZ

PESHTIGO RIVER CAMPGROUND, LLC W7948 Airport Rd, Crivitz, 54114, **715-854-2986**, www.peshtigorivercampground.com, Email: info@peshtigorivercampground.com, Season: 5/1 - 10/15, Owner/Manager: John, Gloria & Chad Wocelka, Driving Directions 2 miles South of Crivitz on Hwy 141 and Airport Road, 2017 Rate Range: \$24-\$39

WACO Satisfaction Guarantee - Shaded and Open sites

Limited Accessibility for people with disabilities. Please call for specifics.

Sites and Services: 112 Total Sites, 13 Full Hookups, 13 Pull Throughs, 38 Seasonal Sites, Dump station, Free showers, Laundry, Snack bar, WIFI/Hot Spots, Wood for sale, Credit cards accepted

Recreation: Swimming beach, Playground, Pavilion/rec hall, Game room, Fishing, Planned activities

To Rent: Sleeping cabins, Tubing, Canoe rentals

Nearby: Golf courses, Sand beaches, Lake fishing

Restrictions: Quiet Time: 10:00 PM, No fireworks

EAGLE RIVER

CHAIN O LAKES CAMPGROUND 3165 Campground Rd, Eagle River, 54521, **715-479-6708**, www.colcamp.com, Email: camp@colcamp.com, Season: 5/1 - 10/06, Owner/Manager: Mike Tinstman, Driving Directions from Eagle River, 70 E 4 miles to E Cranberry Lake Rd, go South, 2017 Rate Range: \$29 - \$34

WACO Satisfaction Guarantee - Mostly wooded, many activities

Limited Accessibility for people with disabilities. Please call for specifics.

Sites and Services: 193 Total Sites, 193 Water/Elec Hookups, 171 Pull Throughs, 150 Seasonal Sites, 43 Overnight Sites, Dump station, Free showers, Offsite storage, LP gas, Groceries, Laundry, WIFI/Hot Spots, Wood for sale, Credit cards accepted

Recreation: Swimming pool, Playground, Pavilion/rec hall, Game room, Fishing, Bait, Boat launch, Fish cleaning house, Campground on the Eagle River chain of lakes

To Rent: Sleeping cabins, Rentals w/bathroom, Rentals w/kitchenette, Motorized watercraft

Nearby: Nicolet National Forest, flea market, antique stores

Restrictions: Quiet Time: 10 PM - 8 AM

GPS Coordinates: Lat: N45° 54.872' Long: W089° 08.578'

HI-PINES EAGLE RIVER CAMPGROUND 1919 Hwy 45 N, Eagle River, 54521, **715-479-9124**, Fax: 715-477-0703, www.hipines.net, Email: reservations@hipines.net, Season: 5/1 - 10/15, Owner/Manager: Michael Kocourek, Driving Directions 1 mile N of Eagle River on Hwy 45, 2017 Rate Range: \$26 - \$43

WACO Satisfaction Guarantee - Entire Campground-Handicap Accessible

Sites and Services: 150 Total Sites, 40 Full Hookups, 84 Water/Elec Hookups, 56 Pull Throughs, 50 Seasonal Sites, 100 Overnight Sites, Dump station, Free showers, Offsite storage, Groceries, Laundry, Snack bar, WIFI/Hot Spots, Wood for sale, Credit cards accepted

Recreation: Swimming beach, Pond, Playground, Pavilion/rec hall, Game room, Wagon rides, Jumping pillow, Space ball, Trails, Snowmobile trails, Themed week-ends, Planned activities, Arcade, Dog park, Horse Stable, Volleyball, Waterpark

To Rent: Sleeping cabins, Rentals w/bathroom, Rentals w/kitchenette, Pedal carts, Golf carts, Turbo Karts, Kayaks & Paddleboards

Nearby: Boat launch, boat rental, horseback riding

Restrictions: Quiet Time: 11:00 PM - 7:00 AM

GPS Coordinates: Lat: 45°945122 Long: 89°248724

FLORENCE

KEYES LAKE CAMPGROUND N4918 Hwy 101, Florence, 54121, **715-528-4907**, **800-264-8071**, www.keyeslakecampground.com, Email: klcamp@borderlandnet.net, Season: Year Round, Owner/Manager: Leland & Agnes Nelson, Driving Directions from jct US2 & Hwy 101, go 3 1/2 miles S on Hwy 101, 2017 Rate Range: \$17.50 - \$21.50

WACO Satisfaction Guarantee - Mostly wooded, family centered.

Sites and Services: 35 Total Sites, 31 Water/Elec Hookups, 3 Elec Only Hookups, 4 Pull Throughs, 21 Seasonal Sites, Dump station, Free showers, Offsite storage, LP gas, Groceries, Laundry, WIFI/Hot Spots, Wood for sale, Credit cards accepted

Recreation: Swimming beach, Playground, Fishing, Bait, Boat launch, Fish cleaning house, Trails, ATV trails, Snowmobile trails, Mini golf

To Rent: Sleeping cabins, Housekeeping rentals, Motorized watercraft, Tubes, RV

Nearby: Restaurants, Nature Center, ATV trails

Restrictions: Reservations Required, Quiet Time: 10 pm to 8 am

GLEASON

GREAT NORTHERN CAMPGROUND N6146 County Highway H, Gleason, 54435, **715-623-2267**, Fax: 715-623-2267, www.greatnorthern campground.com, Email: greatnorthern campground@gmail.com, Season: May - October, Owner/Manager: Bree and Chad Theilman, Driving Directions 16 miles NW of Antigo, 2017 Rate Range: \$15 - \$30

WACO Satisfaction Guarantee - Clean, Friendly, Organized, Relaxing

Sites and Services: 53 Total Sites, 38 Water/Elec Hookups, 15 Elec Only Hookups, Dump station, Public phone, Wood for sale, Credit cards accepted

Recreation: Playground, ATV trails, Sand Volleyball

Nearby: Heid's Bar, X to C Golf Course & Supper Club, Merry's Berries

HILES

HILES PINE LAKE CAMPGROUND 8896 W. Pine Lake Rd, Hiles, 54511, 715-649-3319, www.campingpinelake.com, Email: hplcamp@frontiernet.net, Season: 5/1 - 10/15, Owner/Manager: Joan & Bill Ferris, Driving Directions from Jct Hwy 8 & 32 in Crandon, go N on 32 approx 14 miles to West Pine Lake Rd, turn left, go W 1/2 mile To Tee, Turn left 1/2 mile S, 2017 Rate Range: \$20 - \$30

WACO Satisfaction Guarantee - Lakeside, excellent fishing

Limited Accessibility for people with disabilities. Please call for specifics.

Sites and Services: 80 Total Sites, 21 Water/Elec Hookups, 7 Elec Only Hookups, 50 Seasonal Sites, Dump station, Free showers, Offsite storage, Groceries, Wood for sale

Recreation: Playground, Game room, Fishing, Boat launch, Fish cleaning house, Trails, ATV trails, Children's swimming beach, Volleyball, Basketball, Horse shoes

To Rent: Rentals w/kitchenette, Motorized watercraft, Non-motorized watercraft, Mobile home, RV's, Boats & Motors, Paddle boats

Nearby: Casinos, Golf, ATV trails accessible

Restrictions: Quiet Time: 11:00 PM until 8:00 AM, Pets must be leashed at all times

LAKWOOD

HEAVEN'S UP NORTH FAMILY CAMPGROUND 18344 Lake John Road, Lakewood, 54138, 715-276-6556, www.heavensupnorth.com,

Email: heavensupno@centurytel.net, Season: full 5-15-10/15 limited 10/15-5/15, Owner/Manager: Mike & Chrissi Calarco, Driving Directions from Hwy 32 in Lakewood, go 2 miles East on Cty Rd F, go North 3 miles on Lake John Rd, 2017 Rate Range: \$29 - \$34

Beautiful Wooded Sites

Sites and Services: 116 Total Sites, 112 Water/Elec Hookups, 4 Elec Only Hookups, 6 Pull Throughs, 85 Seasonal Sites, 31 Overnight Sites, Dump station, Pay Showers, Offsite storage, Laundry, WIFI/Hot Spots, Wood for sale, Credit cards accepted

Recreation: Swimming pool, Playground, Game room, Snowmobile trails, Themed weekends, Crafts- Most Saturdays, ATV access from Campground

To Rent: Sleeping cabins

Nearby: Nicolet National Forest, Northern Lights Bingo & Casino, River Rafting

Restrictions: Reservations Required Quiet Time: 10 PM - 8 AM

MAPLE HEIGHTS CAMPGROUND 16091 Chain Lake Rd, PO Box 130,

Lakewood, 54138, 715-276-6441, www.mapleheightscampground.com, Season: 5/1 - 10/31, Owner/Manager: James, Elizabeth, Bernie, Jackie, & Phil Reed, Driving Directions from Green Bay, 70 miles North on Hwy 32, 2017 Rate Range: \$25.00 - \$38.00

WACO Satisfaction Guarantee - Huge, wooded pull-thru sites

Limited Accessibility for people with disabilities. Please call for specifics.

Sites and Services: 115 Total Sites, 92 Water/Elec Hookups, 11 Elec Only Hookups, 78 Pull Throughs, 84 Seasonal Sites, 31 Overnight Sites, Dump station, Free showers, Offsite storage, LP gas, Groceries, Laundry, Snack bar, WIFI/Hot Spots, Wood for sale, Credit cards accepted

Recreation: Swimming pool, Playground, Pavilion/rec hall, Game room, Outdoor movies, Fishing, Trails, ATV trails, Snowmobile trails, Themed weekends, Planned activities, Ping pong, Ladder golf, Bean bags

To Rent: Pedal carts

Nearby: River rafting, casino gambling, ATV Trails

Restrictions: Quiet Time: 10 PM - 7:30 AM, 3 day Min on Holidays & Craft Show Weekend

GPS Coordinates: Lat: 45.305861 Long: 88.5593729

MINOCQUA

PATRICIA LAKE CAMPGROUND & RV PARK 8508 Camp Pinemere Rd, Minocqua, 54548, 715-356-3198, www.patricialakecampground.com, Fax: 715-358-3149, Email: info@patricialakecampground.com, Season: 5/1 - 10/15, Owner/Manager: David & Joy Taber, Driving Directions from Hwy 51 N to left 70W, 2 1/2 miles to Camp Pinemere Rd left 1/2 mile to sign, 2017 Rate Range: \$25 - \$38

Lakeside, Wooded, Grassy

Sites and Services: 100 Total Sites, 88 Full Hookups, 8 Water/Elec Hookups, 4 Water Only Hookups, 5 Pull Throughs, 68 Seasonal Sites, 32 Overnight Sites, Dump Station, Pay showers, Offsite storage, LP gas, Groceries, Laundry, Cable/tv/hookup, WIFI/Hot Spots, Wood for sale, Credit cards accepted

Recreation: Swimming beach, Playground, Pavilion/rec hall, Fishing, Bait, Boat launch, Planned activities, Exercise Room

To Rent: Housekeeping rentals, Non-motorized watercraft

Nearby: Wildlife park, casino, golf

Restrictions: Quiet Time: 11 PM to 8 AM, Dogs - Limit 2 - No Aggressive dogs

GPS Coordinates: Lat: 45.87697 Long: 89.75629

MOUNTAIN

SPUR OF THE MOMENT RANCH 14221 Helen Lanes, Mountain, 54149, 715-276-3726, 800-644-8783, Fax: 715-276-2946, www.spurofthemomentranch.org, Email: annm@spurofthemomentranch.org, Season: 5/1 - 10/31, Owner/Manager: Ann Maletzke, Driving Directions From 32/64, turn on to Kingston Road to the end, left on Helen Lanes.

National Forest, Pond, Trails, Recreational area

Limited Accessibility for people with disabilities. Please call for specifics.

Sites and Services: 5 Total Sites, 5 Water/Elec Hookups, 5 Overnight Sites, Dump station, Free showers, WIFI/Hot Spots, Wood for sale,

Recreation: Trails, ATV trails, Snowmobile trails, Horse Encounters, Carriage rides, Horse Camping, Snowmobiling, Cross Country Skiing, Snow Shoeing

To Rent: Rentals w/bathroom, Rentals w/kitchenette, Campsites & Rustic Cabins

Restrictions: No Pets, Reservations Required, Quiet Time: 10pm-8am

GPS Coordinates: 16TCG8424299659

PELICAN LAKE

CHRISTIAN'S CAMPGROUND 472 Eagle Lake Rd, Pelican Lake, 54463,

715-487-5957, 715-490-1900, Fax: 715-487-5957, Season: May-Oct weather permitting, Owner/Manager: Mike & Tammi Christian, Driving Directions from US 45, Cty Rd B 1 mile to Cty Rd G, right 1.5 miles, left on Eagle Lake Rd, 2017 Rate Range: Seasonal: \$1107.75 w/tax

WACO Satisfaction Guarantee - Musky Lake Fishing (Nearby)

Limited Accessibility for people with disabilities. Please call for specifics.

Sites and Services: 25 Total Sites, 24 Full Hookups, 1 Water/Elec Hookups, Dump station, Pay showers, LP gas

Recreation: Pond, Playground, Pavilion/rec hall, Fishing, Trails, ATV trails

Nearby: Restaurants, casinos, wildlife park

Restrictions: Reservations Required



Family Campground for Tents, PopUps & RVs!

We invite you to come camping, to relax and enjoy the beauties of Wisconsin's North Country; the woods, the water, and the wildlife in beautiful Minocqua, WI.

QUALITY CAMPING

Large, shaded sites • Rain shelter • Hot showers • Laundromat • Sanitary dump station
Water/Electric/CATV hookups • Sewer hookups
Seasonal Sites available • Wood, Ice & Snacks • WI-FI and LP Gas

RECREATION

Basketball Court • Fitness Room • Shuffleboard • Horseshoes • Fishing
Playground • Beach • Rowboat

NEARBY

Bearskin Biking Trail • Golf • Wildlife Park • Horseback Riding • Lumberjack Show
Variety of Restaurants • Art, Craft & Gift Shops • Casino

www.patricialakecampground.com

8508 Camp Pinemere Road • Minocqua, WI 54548 • 715-356-3198
info@patricialakecampground.com

PELICAN LAKE CAMPGROUND 2060 Cty Rd Q, Pelican Lake, 54463, 715-487-4600, www.pelicanlake.com, Email: pelicanlakecpd@peoplepc.com, Season: 5/1 - 10/15, Owner/Manager: Karl & Kathy Kemp, Driving Directions from Antigo Hwy 45 N to Pelican Lake, County Rd Q West 1 1/4 miles, 2017 Rate Range: \$35.00

WACO Satisfaction Guarantee - Grassy, Shaded, Open Sites

Limited Accessibility for people with disabilities. Please call for specifics.

Sites and Services: 100 Total Sites, 80 Full Hookups, 20 Water/Elec Hookups, 75 Seasonal Sites, 25 Overnight Sites, Dump station, Pay showers, Laundry, Wood for sale

Recreation: Swimming beach, Playground, Pavilion/rec hall, Game room, Fishing, Boat launch, ATV trails, Planned activities, Watermat, Volleyball, Shuffleboard, Horseshoes, Basketball, Wibit Aquaduel

To Rent: Pedal carts, Wood and Ice for sale

Nearby: Casinos, golfing, ATV trails, dining,

Restrictions: Quiet Time: 10:00 PM - 8:00 AM, 3 day minimum on holidays

GPS Coordinates: Lat: 45.51927 Long: 89.18437

WEAVER'S RESORT & CAMPGROUND 1001 Weaver Rd, Pelican Lake, 54463, 715-487-5217, Fax: 715-487-6052, www.weaversresort.com, Email: weaversresort@yahoo.com, Season: May - October, Owner/Manager: Jean Weaver-Sharon, Wendy & Rick Lowe, Driving Directions 1 mile N of Pelican Lake on Hwy 45, left on Cty Q, follow Weaver signs 3 miles, 2017 Rate Range: \$28 - \$38

WACO Satisfaction Guarantee - Lakeside - Wooded and Grassy
Limited Accessibility for people with disabilities. Please call for specifics.

Sites and Services: 47 Total Sites, 45 Full Hookups, 2 Water/Elec Hookups, 1 Pull Through, 37 Seasonal Sites, 10 Overnight Sites, Dump station, Free showers, Public phone, Wood for sale

Recreation: Swimming beach, Playground, Fishing, Boat launch, Fish cleaning house, Docking, Watermats, Horseshoes, Basketball

To Rent: Sleeping cabins, Rentals w/bathroom, Rentals w/kitchenette, Housekeeping rentals, Rowboats, Canoes, Paddleboat

Nearby: Casino, Dining & Shopping, Golf

GPS Coordinates: Lat: 45.51244-89.204089

RHINELANDER

LAKE GEORGE CAMPSITE 4006 Bassett Road, Rhinelander, 54501, 715-362-6152, www.lakegeorgecampsite.com, Email: mail@lakegeorgecampsite.com, Season: May to mid-October, Owner/Manager: Carmen & Jesse Tank, Driving Directions 5 miles East of Rhinelander on County P, 2017 Rate Range: \$27-\$31

WACO Satisfaction Guarantee - 50+ Year of Quality Camping & Service!

Sites and Services: 37 Total Sites, 37 Water/Elec Hookups, 6 Pull Throughs, 21 Seasonal Sites, 16 Overnight Sites, Dump station, Pay showers, Snack bar, WIFI/Hot Spots, Wood for sale, ATM, Credit cards accepted

Recreation: Swimming beach, Playground, Game room, Fishing, Bait, Fish cleaning house, Full Liquor Bar

To Rent: Motorized watercraft, Non-motorized watercraft, Tubes, Knee Boards, Water ski's for rent

Nearby: Horseback riding, golf course, casinos

Restrictions: Quiet Time: 10 PM - 8 AM

GPS Coordinates: Lat: N 45° 36.140' Long: W 089° 42.7'

SILVER CLIFF

MCCASLIN MOUNTAIN CAMPGROUND W15720 Co. Rd F, Silver Cliff, 54104, 715-757-3734, 715-757-2561, www.mccaslinmountain.com, Fax: 715-757-3734, Email: info@mccaslinmountain.com, Season: Year Round, Owner/Manager: Edith Smith Michael & Barbara Smith, Driving Directions from Lakewood, 10 miles on Co F, 2017 Rate Range: \$20 - \$35

WACO Satisfaction Guarantee - Hiking, ATV trails, Fishing

Limited Accessibility for people with disabilities. Please call for specifics.

Sites and Services: 64 Total Sites, 35 Water/Elec Hookups, 28 Seasonal Sites, 35 Overnight Sites, Dump station, Pay showers, Offsite storage, LP gas, Groceries, Snack bar, Wood for sale, Credit cards accepted

Recreation: Playground, Game room, Trails, ATV trails, Mini-golf

To Rent: Rentals w/bathroom, Housekeeping rentals

Nearby: Whitewater rafting, Excellent fishing, Waterfalls Tour

Restrictions: Quiet Time: 10:30 PM

GPS Coordinates: Lat: 45.37763 Long: 88.38856

SILVER CLIFF CAMP W14301 Hwy C, Silver Cliff, 54104, 262-366-1376, www.silvercliffcamp.com, Email: dkazik@wi.rr.com, Season: May - Oct, Owner/Manager: John & Denise Kazik, Driving Directions from Lakewood take Hwy F to Hwy C, into Silver Cliff township, 14 miles east of Lakewood, 24 miles west of Crivitz on Cty Rd C

All Wooded Seasonal Sites

Sites and Services: 40 Total Sites, 40 Seasonal Sites, Wood for sale, Credit cards accepted

Recreation: Playground, Pavilion/rec hall, Game room, Trails, Planned activities, Horseshoe, Volleyball, Basketball, Nature Walking Trails

To Rent: Rentals w/kitchenette, 3 cabins

Nearby: Whitewater rafting, fishing, ATV Trails

Restrictions: Quiet Time: 10 PM - 8 AM, No pets in cabins

INDIAN SHORES RV RESORT

- On Tomahawk Lake
- Camping, Cottages & RV Lots for Sale or Rent
- RV Sales, Service, Parts & Accessories
- New & Used Trailers & Park Models

Phone 715-356-5552

Hwy. 47 E. • P.O. Box 12 • Woodruff, WI 54568

www.indian-shores.com

e-mail: info@indian-shores.com

ST. GERMAIN

LYNN ANN'S CAMPGROUND 1597 South Shore Dr, St. Germain, 54558, 715-542-3456, www.lynnannscampground.com, Email: lynnannscampground@gmail.com, Season: May - October, Owner/Manager: Mike & Heather Davidson, Driving Directions from Hwy 51 N, take 70 E 8.5 miles, entrance on left, 2017 Rate Range: \$35-\$45

Beautiful Clean Family Park.

Limited Accessibility for people with disabilities. Please call for specifics.

Sites and Services: 90 Total Sites, 10 Seasonal Sites, 80 Overnight Sites, Dump station, Pay showers, Offsite storage, LP gas, Groceries, Laundry, Public phone, Cable/tv/hookup, WIFI/Hot Spots, Wood for sale, Credit cards accepted

Recreation: Swimming beach, Playground, Pavilion/rec hall, Game room, Fishing, Bait, Boat launch, Trails, ATV trails, Yoga, Paddle boarding, Live Music and Ice Cream Buffet

To Rent: Housekeeping rentals, Motorized watercraft, Non-motorized watercraft, Tubes, Pedal carts, Bikes

Nearby: Casino, horseback riding, golf

Restrictions: Quiet Time: 10: PM

TOMAHAWK

TERRACE VIEW CAMPSITES W5220 Terrace View Rd, Tomahawk, 54487, 715-453-8352, www.terraceviewcampsites.com, Season: Spring - Deer Hunting, Owner/Manager: Ken & Lin Kenworthy, Driving Directions: Located 80 miles from UP, 75 miles from Ladysmith and 3 hours from Madison. At the Crossroads of WI Northwoods - from the So. - US Hwy 51/39 N to Ext. #234 W onto Hwy 8, 1 Mi. turn Left onto Wolff Rd, approx. 1/4 mile to campsite. 2017 Rate Range: \$35/4 Passport America

Old fashioned camping in the woods on the lake

Limited Accessibility for people with disabilities. Please call for specifics.

Sites and Services: 42 Total Sites, 42 Elec Only Hookups 20/30 amp, 2 Pull Throughs, 20 Seasonal Sites, 22 Overnight Sites, Pay showers, Snacks, WIFI/Hot Spots, Firewood & Ice for sale

Recreation: Swimming beach/fishing, 2 Playgrounds, Recreation Room/Tot Box, Badminton, Volleyball, Ping Pong/ Pool Table, Occ. Planned activities

To Rent: Boats, kayak, canoe, and paddleboats

Nearby: Biking, Golf, Antique Stores

Restrictions: Pets allowed on leash, No credit cards, no 50 amp.

GPS Coordinates: Lat: 45.53661 N Long: 89.68841 W

Additional Reference Listing in Rhinelander

WOODRUFF

INDIAN SHORES RESORT 7750 Indian Shores Rd, Woodruff, 54568, 715-356-5552, Fax: 715-356-1146, www.indian-shores.com, Email: info@indian-shores.com, Season: 5/1 - 10/31, Owner/Manager: Richard and Janet Giebel, Driving Directions 5 miles SE of Woodruff on Hwy 47, 2017 Rate Range: \$49-\$79

WACO Satisfaction Guarantee - Mostly wooded, many activities

Limited Accessibility for people with disabilities. Please call for specifics.

Sites and Services: 182 Total Sites, 170 Full Hookups, 12 Water/Elec Hookups, 14 Pull Throughs, 130 Seasonal Sites, 133 Overnight Sites, Dump station, Free Showers, Offsite storage, LP gas, Groceries, Laundry, Cable/tv/hookup, Restaurant/bar, Snack bar, WIFI/Hot Spots, Worship service, Wood for sale, Credit cards accepted

Recreation: Swimming pool, Swimming beach, Playground, Pavilion/rec hall, Game room, Fishing Bait, Boat launch, Fish cleaning house, Snowmobile trails, Planned activities, mini-golf, shuffle board, tennis, volleyball, basketball, horse shoe pit

To Rent: Housekeeping rentals, Motorized watercraft, Non-motorized watercraft, Tubes, Pop-up trailers

Nearby: Golf course, water sports, shopping

Restrictions: Quiet Time: 10:30 PM - 8:00 AM

GPS Coordinates: Lat: W 89° 38.356 Long: N 45° 50.754

Welcome to...

CENTRAL WISCONSIN RIVER COUNTRY

CENTRAL WISC. RIVER COUNTRY

	Listing Page	Total Sites	See Ad Page
Al's Fox Hill RV Park and Campground, Baraboo	19	100	34
Arrowhead Resort Campground, Wisconsin Dells	27	342	34/47
Baraboo Hills Campground, Baraboo	19	159	34/IB/B
Buffalo Lake Camping Resort, Montello	20	110	
Chapparral Campground, Wonewoc	30	101	
Coon's Deep Lake Campground LLC, Oxford	25	62	
Cozy-Inn Motel & Year Round RV Park, Wisconsin Rapids	30	17	
Crooked River Campground, Montello	20	152	64/IB
Crystal Lake RV Resort, Lodi	19	400	
Deer Trail Park Campground, Nekoosa	23	132	
Dell Boo Family Campground, Baraboo	29	151	IF/34
Dells Timberland Camping Resort, Wisconsin Dells	29	154	34
Duck Creek Campground, Pardeeville	26	133	25
Glacier Valley, Cambria	19	92	42
Hancock/Stevens Point South KOA, Hancock	19	74	
Holiday Shores Campground, Wisconsin Dells	29	500	31
Homegrounds RV Park, Nekoosa	25	129	
In The Pines Seasonal Camp Resort, Lyndon Station	20	160	
Indian Trails Campground, Pardeeville	26	333	24/53
Kilby Lake Campground, Montello	20	124	
Lakeside Campground, Montello	20	116	
Lake Arrowhead Campground, Montello	20	238	21/53
Lake Du Bay Shores Campground, Mosinee	23	170	25
Lake Wisconsin Campground, Poynette	26	122	
Merry Mac's Campground, Merrimac	20	251	64/IB/B

	Listing Page	Total Sites	See Ad Page
Moonlite Trails Campground, LLC, Necedah	23	39	
Mt Olympus Camp Resort & Treehouse Village, Wisconsin Dells	29	72	34
Ox Creek Resort, Montello	20	14	
Pineland Camping Park, Arkdale	16	198	17/62
Pride of America Camping Resort, Pardeeville	26	399	1/64/IB
River Bay Premier Camping Resort, LLC, Wisconsin Dells	29	280	28/34
River's Edge Campground, Stevens Point	27	194	64/IB
Shangri-La, Wisconsin Dells	29	56	30
Sherwood Forest Camping & R.V. Park, Wisconsin Dells	29	185	64/IB/34
Silver Springs Campsites, Inc, Rio	26	300	26
Sky High Camping Resort, Portage	26	245	27
Sleepy Dragon Campground, Rio	26	135	
Smokey Hollow Campground, LLC, Lodi	19	290	64/IB/B
Stand Rock Campground, Wisconsin Dells	29	275	34
St. Joseph Resort, Necedah	23	40	
Summer Hideaway RV Campground Resort, Necedah	23	197	
Tomorrow Wood Campground, Hancock	19	170	
Vista Royale Campground, Bancroft	16	300	18
Wild West Campground & Corral, Amherst	16	54	
Wilderness Campgrounds, Montello	23	393	22
Willow Mill Campsite, LLC, Rio	26	220	29
Wisconsin Dells KOA, Wisconsin Dells	30	131	
Yogi Bear's Jellystone Park Camp-Resort-Wisconsin, Wisconsin Dells	30	253	34/53
Yukon Trails Camping, Lyndon Station	20	240	34/37/47

AD PAGE KEY: IF=Inside Front Cover IB=Inside Back Cover B=Back Cover

AMHERST

WILD WEST CAMPGROUND & CORRAL 9495 Hwy 54, Amherst, 54406, 715-824-5112, Fax: 715-824-5115, www.wildwestcampground.com, Email: wildwest@wi-net.com, Season: 4/15 - 10/15, Owner/Manager: Jay Adriaenssens, Driving Directions 9 miles W of Waupaca, 13 miles E of Stevens Point
Wooded site, very quiet
Sites and Services: 54 Total Sites, 54 Water/Elec Hookups, 30 Seasonal Sites, 24 Overnight Sites, Dump station, Free showers, Offsite storage, LP gas, Groceries, Snack bar, WIFI/Hot Spots, Wood for sale, Credit cards accepted
Recreation: Playground, Ball diamond, Game room, Wagon rides, Trails, Themed weekends, Planned activities, Horseback riding
Nearby: Waupaca. Chain of Lakes, Wis River, Iola Car Show
Restrictions: Quiet Time: 9:00pm

ARKDALE

PINELAND CAMPING PARK 916 Hwy 13, Arkdale, 54613, 608-564-7818, Fax: 608-564-3095, www.pinelandcamping.com, Email: connie@pinelandcamping.com, Owner/Manager: Randy & Connie Sondalle, Driving Directions: 35 miles N of WI Dells on Hwy 13, 2017 Rate Range: \$20-\$40
WACO Satisfaction Guarantee - Located on ATV Trails
Sites and Services: 198 Total Sites, 7 Full Hookups, 198 Water/Elec Hookups, 6 Pull Throughs, 140 Seasonal Sites, 58 Overnight Sites, Dump station, Pay showers, LP gas, Groceries, Laundry, Restaurant/bar, Snack bar, WIFI/Hot Spots, Wood for sale, ATM, Credit cards accepted
Recreation: Swimming pool, Playground, Pavilion/rec hall, Game room, Wagon rides, Jumping pillow, Outdoor movies, Amusement rides, Space ball, ATV trails, Snowmobile trails, Themed weekends, Planned activities, World's Largest Inflatable Waterslide, Mining, Safari Bikes, Wipe out zone, Mini golf
To Rent: Rentals w/bathroom, Pedal carts, Golf carts, 3 Sleeping cabins and 2 Campers
Restrictions: Quiet Time: 11 PM to 8 AM

16 www.wisconsincampgrounds.com

BANCROFT

VISTA ROYALLE CAMPGROUND 8025 Isherwood Rd., Bancroft, 54921, 715-335-6860, Fax: 715-335-6631, www.vistaroyalle.com, Season: 4/15 - 10/15, Owner/Manager: Scott & Diane Kollock, Driving Directions 16 miles S of Stevens Point, off Hwy 39/51, exit 143, 1/2 mile E on Co. W, 1 mile N on Isherwood Rd, 2017 Rate Range: \$28 - \$45
WACO Satisfaction Guarantee - Shaded and open sites
 Limited Accessibility for people with disabilities. Please call for specifics.
Sites and Services: 300 Total Sites, 200 Full Hookups, 100 Water/Elec Hookups, 25 Pull Throughs, 150 Seasonal Sites, 150 Overnight Sites, Dump station, Free Showers, Offsite storage, LP gas, Laundry, Public phone, Snack bar, WIFI/Hot Spots, Wood for sale, Credit cards accepted
Recreation: Swimming beach, Pond, Playground, Pavilion/rec hall, Game room, Jumping pillow, Fishing, Bait, Themed weekends, Planned activities, Cold River Mining
To Rent: Rentals w/bathroom, Rentals w/kitchenette, Golf carts, Deluxe Cabins
Nearby: Golf courses, Green Circle, Wisconsin River
Restrictions: Quiet Time: 11:00pm

[Additional Reference Listing in Stevens Point Page 27](#)



Full refund to any camper requesting a refund on campsite fees and leaving within one hour of check-in. Guarantee applies to campsite fees only and is not valid on holidays or holiday weekends.



Where The Experience Matters!



916 Hwy 13 • Arkdale, WI

608-564-7818

199 Wooded Sites • Full Bar / Food
 WiFi Hot Spot • 30 & 50 Amp Service
 Rental Cabins • Located on ATV Trail
 Planned Activities • Pavilion • Friday Night Fish Fry
 Golf Cart Rental • Overnight/Seasonal Sites

Mini Golf, Heated Pool, Gameroom, Zorb Balls, Camping Store,
 Water Wars, Space Ball, Playground, Laser Tag, Jumping Pillow,
 Mining for Gems, Gaga Ball, Mechanical Bull, Giant Movie Screen,
 Safari Bikes, Wipe-out Zone, Gyroscope, Eyeplay

Wristband purchase required for Funland use.

"Super 7" Special:
 Stay for 7 nights
 and pay for 5!



PINEZILLA

The World's Largest
 Inflatable Water Slide



Online Reservations!



www.pinelandcamping.com

CENTRAL WISC. RIVER COUNTRY

ENJOYMENT

FOR THE ENTIRE FAMILY!

**Celebrating 40+ Years
in the camping business!**

VISTA ROYALLE CAMPGROUND

8025 Isherwood Road • Bancroft, WI 54921

16 Miles South of Stevens Point off Hwy. 39/51 - Exit 143 1/2 Mile East Hwy. W thru Bancroft - 1 Mile North

CENTRAL WISC. RIVER COUNTRY



DELUXE CABINS



WOODALL RATED • 5W/5W



YOUR HOSTS: THE KOLLOCK FAMILY

715-335-6860

Swimming Beach • Basketball • Horseshoes • Volleyball • Mini Golf
Camp Store • Shuffleboard • Snack Shack • Recreation Hall • Sheltered Pavillion
Fishing • FREE Jumping Pillow • Scheduled Activities

ALL PRICES INCLUDE USE OF ALL AMENITIES!



www.VistaRoyalle.com

BARABOO

DELL BOO FAMILY CAMPGROUND - See listing page 29

AL'S FOX HILL RV PARK AND CAMPGROUND E11371 N Reedsburg Rd, Baraboo, 53913, **608-356-5890, 888-236-9445**, Fax: 608-355-0720, www.foxhillrvpark.com, Email: foxhill@foxhillrvpark.com, Season: 4/25 - 10/13; Owner/Manager: Jim Tracy/Helen Gudlewski, Driving Directions: Fox Hill RV Park & Campground is located less than 5 minutes from I-90/I-94. From I-90/I-94, exit #92, (Route 12) East towards Baraboo. Proceed 2 miles on Route 12 to exit 214 (N. Reedsburg Rd.) At the bottom of the exit, proceed 3/4 way around the turn circle and head east on N Reedsburg Rd. about 1.5 miles. The camp entrance is on the right side of the road just after Fox Hill Rd. 2017 Rate Range: \$34 - \$51

WACO Satisfaction Guarantee - Quiet wooded oasis

Limited Accessibility for people with disabilities. Please call for specifics.

Sites and Services: 100 Total Sites, 56 Full Hookups, 34 Water/Elec Hookups, 25 Pull Throughs, 12 Seasonal Sites, 88 Overnight Sites, Dump station, Free showers, LP gas, Laundry, Public phone, Snack bar, WIFI/Hot Spots, Wood for sale, Credit cards accepted
Recreation: Swimming pool, Playground, Pavilion/rec hall, Game room, Wagon rides, Outdoor movies, Themed weekends, Planned activities, Disc Golf Course, Pet Playground, Giant chess/checkers

To Rent: Sleeping cabins, Rentals w/bathroom, Rentals w/kitchenette, Pedal carts, Golf carts, Golf Course next door

Nearby: Ho-Chunk Casino, Mirror Lake, Wisconsin Dells Attractions

Restrictions: Quiet Time: 11:00 PM - 7:00 AM, No pets in cabins

GPS Coordinates: Lat: 43°53'20 Long: 89°7'55

Additional Reference Listing in Wisconsin Dells Page 27

BARABOO HILLS CAMPGROUND E10545 Terrytown Road, Baraboo, 53913, **608-356-8505**, Fax: 608-356-5081 www.baraboohillscampground.com, Email: camp@baraboohillscampground.com, Season: 4/15 - 10/16, Owner/Manager: Laurie & Greg Adams, Driving Directions from I-90/94, exit #92, 6 miles E Hwy 12, W on Terrytown Rd or exit off #106, go W on Hwy 33 to Baraboo, Right on Hwy 12 to Terrytown Rd, turn left on Terrytown Rd 1.5 mi, 2017 Rate Range: \$35 - \$56

WACO Satisfaction Guarantee - Wisconsin's Best Family Camping

Sites and Services: 159 Total Sites, 17 Full Hookups, 86 Water/Elec Hookups, 6 Pull Throughs, 54 Seasonal Sites, 50 Overnight Sites, Dump station, Free showers, Groceries, Laundry, Snack bar, WIFI/Hot Spots, Wood for sale, ATM, Credit cards accepted

Recreation: Swimming pool, Swimming beach, Playground, Pavilion/rec hall, Game room, Wagon rides, Jumping pillow, Outdoor movies, Space ball, Skate park, Themed weekends, Planned activities, Mini Golf

To Rent: Sleeping cabins, Rentals w/bathroom, Rentals w/kitchenette, Pedal carts, Golf carts, Yurt

Nearby: WI Dells, Devil's Lake, Circus World

Restrictions: Reservations Required, Quiet Time: 11 PM - 7AM, No pets/Smoking in rentals

GPS Coordinates: Lat: 43°49'51.53 Long: 89°7'57.77

CAMBRIA

GLACIER VALLEY CAMPGROUND N8129 Larson Rd, Cambria, 53923,

920-348-5488, www.glaciervalleycampground.com,

Email: info@glaciervalleycampground.com, Season: 4/1 - 12/1, Owner/Manager: Richard Chandler & Diane Thomson, Driving Directions take route 33 West from Cambria to Larson Rd (approx 5 miles), 2017 Rate Range: \$20 - \$45/night

WACO Satisfaction Guarantee - Family Oriented, Wooded, Quiet

Sites and Services: 92 Total Sites, 82 Water/Elec Hookups, 2 Pull Throughs, 40 Seasonal Sites, 40 Overnight Sites, Dump station, Free showers, Offsite storage, Groceries, Wood for sale, Credit cards accepted

Recreation: Swimming beach, Pond, Playground, Pavilion/rec hall, Outdoor movies, Trails, Themed weekends, Planned activities, Disc Golf Course (9 Holes)

Nearby: Wisconsin Dells, Amish Shops, Golf

Restrictions: Quiet Time: 10:00pm-8:00am/11:00pm Weekends, Pets on Leash

GPS Coordinates: Lat: 43.573554 Long: 89.189968

Additional Reference Listing in Pardeeville Page 26

HANCOCK

HANCOCK / STEVENS POINT SOUTH KOA N4398 Elizabeth Lane, Hancock, 54943, **715-249-3322, 800-562-3967, www.koa.com/campgrounds/hancock,** Email: ivangaetan@hotmail.com, Season: 5/1 - 10/31, Owner/Manager: Patti Newcomb, Driving Directions from Exit 131 off I-39/Hwy 51 (Hancock Exit) on County Rd V, 1/8 mile west, first right turn, 2017 Rate Range: \$45 - \$125

Pull-through 80 - 100ft long

Sites and Services: 74 Total Sites, 74 Full Hookups, Dump station, Free showers, LP gas, Laundry, WIFI/Hot Spots, Wood for sale

Recreation: Swimming pool, Pond, Playground, Pavilion/rec hall, Wagon rides, Jumping pillow, bike rentals, k9 park, paddle boards, kayak's

To Rent: Sleeping cabins

Nearby: Green Circle Bike/Hiking Trail, Rock Formations, the Annual EAA Fly In, Ancient Indian Effigy Mounds.

Restrictions: Quiet Time: 10:00PM - 7:00AM, Pets must be on a leash and cleaned up after.

GPS Coordinates: Lat: N44.136176, Long: W89.535963

Central Wisconsin River Country • 2017

TOMORROW WOOD CAMPGROUND N3845 7th Drive, Hancock, 54943, **715-249-5954, www.tomorrowwood.com,** Email: twoodcmp@uniontel.net, Season: 5/1 - 10/15, Owner/Manager: Edward & Bonnie Zdroik, Driving Directions: From Hwy 51 N to Co V, E Hancock to 7th Lane, South to 7th Drive, 41 N to 21 to 73 to Hwy C, 2017 Rate Range: \$25-\$31

WACO Satisfaction Guarantee - All wooded, on lake

Sites and Services: 170 Total Sites, Laundry

Recreation: Swimming beach, Playground, Pavilion/rec hall, Game room, Fishing, Outdoor movie night Saturday

Nearby: Several golf courses

LODI

CRYSTAL LAKE RV RESORT N 550 Gannon Rd, Lodi, 53555,

608-592-5607, www.crystallakewicamping.com,

Email: info@crystallakewicamping.com, Season: Mid-April-Mid Oct, Owner/Manager: Patti Bennett, Driving Directions from I-90 N of Madison take exit 119 West (Lodi/ Arlington-Hwy 60), go W 12 miles from Interstate off of Hwy 60, 2017 Rate Range: \$35 - \$60

Olympic Pool, 700 Acre Lake

Limited Accessibility for people with disabilities. Please call for specifics.

Sites and Services: 400 Total Sites, 12 Pull Throughs, Dump station, Free showers, LP gas, Groceries, Laundry, Restaurant/bar, Snack bar, WIFI/Hot Spots, Wood for sale, ATM, Credit cards accepted

Recreation: Swimming pool, Swimming beach, Playground, Ball diamond, Pavilion/rec hall, Game room, Wagon rides, Jumping pillow, Outdoor movies, Skate park, Fishing, Bait, Boat launch, Snowmobile trails, Themed weekends, Movie Room

To Rent: Sleeping cabins, Rentals w/bathroom, Rentals w/kitchenette, Rentals ADA compliant, Motorized watercraft, Tubes, Golf carts, Lakefront Mobile Homes, Yurts

Nearby: Wollersheim Winery, Wisconsin Dells, Devil's Lake

Restrictions: No smoking in rental units - Pets welcome at campsites but not allowed in rentals

SMOKEY HOLLOW CAMPGROUND, LLC W9935 McGowan Road, Lodi, 53555, **608-635-4806**, Fax: 608-635-4833, www.smokeyhollowcampground.com,

Email: camp@smokeyhollowcampground.com, Season: 4/15 - 10/15; Owner/Manager: Bud Styer, Driving Directions from East I-90/94 to exit #115 right on Cty CS 1 1/2 miles, from West I-90/94 exit 115, left on Cty CS 1 1/2 miles, left on County Rd J, 2017 Rate Range: \$35-\$60

WACO Satisfaction Guarantee - Mostly wooded many activities

Limited Accessibility for people with disabilities. Please call for specifics.

Sites and Services: 290 Total Sites, 290 Water/Elec Hookups, 12 Pull Throughs, 190 Seasonal Sites, 100 Overnight Sites, Dump station, Pay showers, LP gas, Groceries, Laundry, Public phone, Snack bar, WIFI/Hot Spots, Worship service, Wood for sale, ATM, Credit cards accepted

Recreation: Swimming beach, Pond, Playground, Pavilion/rec hall, Game room, Wagon rides, Jumping pillow, Outdoor movies, Amusement rides, Space ball, Skate park, Fish cleaning house, Trails, Themed weekends, Planned activities, bocce court, Water Wars, Dunk Tank

To Rent: Sleeping cabins, Rentals w/bathroom, Rentals w/kitchenette, Pedal carts, Golf carts, Bikes, Cabins, Trailers, Park Model

Nearby: Wisconsin Dells, Lake Wisconsin, Devil's Lake

Restrictions: Reservations Required, Quiet Time: 11PM - 8AM, No pets in rental units



**WACO CERTIFICATES
MAKE THE PERFECT GIFT.
CALL THE WACO OFFICE AT
608-525-2327 TO PURCHASE
YOUR GIFT CERTIFICATE.**

www.wisconsinrcampgrounds.com 19

LYNDON STATION

IN THE PINES SEASONAL CAMP RESORT N1323 Cty Rd N, Lyndon Station, 53944, **608-697-8341**, www.inthepinescamp.com, Email: inthepinesseasonalcamp@gmail.com, Season: 4/15 - 10/15, Owner/Manager: Maria Yohn, Driving Directions from 90/94 West to Exit 85. L on 12/16. 2 mi, turn right on 63rd St. 1/2 mi to stop. Turn L. 500 ft on Left

50x80 Sites, Full-Hook-up, Seasonal

Sites and Services: 160 Total Sites, 160 Full Hookups, 160 Water/Elec Hookups, 160 Elec Only Hookups, 160 Water Only Hookups, 160 Seasonal Sites, LP gas, Restaurant/bar, Wood for sale

Recreation: Swimming pool, Playground, Outdoor movies, Fish cleaning house, Trails, Themed weekends, Planned activities

Restrictions: Quiet Time: 10pm - 8am, No overnights

YUKON TRAILS CAMPING N2330 Cty Rd HH, Lyndon Station, 53944,

608-666-3261, Fax: 608-666-2152, www.yukontrailscamping.com,

Email: yukontrails@equitylifestyle.com, Season: 4/15 - 10/15, Owner/Manager: Ralph Kratochvil, Driving Directions from I-90/94 exit 79, N on Cty Rd HH, 1/2 mile on right

WACO Satisfaction Guarantee - Weekly events, quiet, family oriented

Limited Accessibility for people with disabilities. Please call for specifics.

Sites and Services: 240 Total Sites, 63 Water/Elec Hookups, 10 Pull Throughs, 133 Seasonal Sites, 70 Overnight Sites, Dump station, Pay showers, Offsite storage, LP gas, Groceries, Restaurant/bar, Snack bar, WIFI/Hot Spots, Wood for sale, Credit cards accepted

Recreation: Swimming pool, Pond, Playground, Ball diamond, Pavilion/rec hall, Game room, Wagon rides, Fishing, Bait, Trails, Themed weekends, Planned activities, Wilderness Train Ride, Hayrides, Fish Frys

To Rent: Sleeping cabins, Rentals w/bathroom, Rentals w/kitchenette, Housekeeping rentals, Golf carts

Nearby: Wisconsin Dells, Ho Chunk Casino, Sparta/Elroy Bike Trail

Restrictions: No smoking in rental units

MERRIMAC

MERRY MAC'S CAMPGROUND E12995 Halweg Rd, Merrimac, 53561,

608-493-2367, Fax: 608-493-2361, www.merrymaccscampground.com,

Email: camp@merrymaccscampground.com, Season: April-October, Owner/Manager: Pat and Dawn Rehwinkel, Driving Directions from I-90 exit 108A to 78 South Merrimac, 9 miles, right on DL to the end, left on 113 and 1/2 mile on right (2 miles south of Devil Lake), 2017 Rate Range: \$35 - \$65

WACO Satisfaction Guarantee - Family Fun

Limited Accessibility for people with disabilities. Please call for specifics.

Sites and Services: 251 Total Sites, 251 Water/Elec Hookups, 8 Pull Throughs, 154 Seasonal Sites, 89 Overnight Sites, Dump station, Pay showers, LP gas, Groceries, Laundry, Snack bar, WIFI/Hot Spots, Wood for sale, ATM, Credit cards accepted

Recreation: Swimming pool, Swimming beach, Pond, Playground, Pavilion/rec hall, Game room, Wagon rides, Jumping pillow, Outdoor movies, Space ball, Skate park, Fishing, Bait, Trails, Themed weekends, Planned activities, Equipment may require VIP band purchase separately

To Rent: Sleeping cabins, Rentals w/bathroom, Rentals w/kitchenette, Pedal carts

Nearby: Devil's Lake, Wisconsin Dells Attractions, Wollersheim Winery

Restrictions: Reservations Required, Quiet Time: 11 PM - 8 AM, No Smoking/ No pets in Rental Units, Breed Restrictions

MONTELLO

BUFFALO LAKE CAMPING RESORT 555 Lake Ave, Montello, 53949,

608-297-2915, Fax: 608-297-9409, www.buffalolakecamping.com,

Email: info@buffalolakecamping.com, Season 4/15 - 10/15, Owner/Manager: Linda & Gary Doudna, Driving Directions from Hwy 23 & Cty C in Montello (at Fire Station) follow Cty C (Lake Ave) West 3/4 mile, to entrance at right, 2017 Rate Range: \$33 - \$46

WACO Satisfaction Guarantee - Family Friendly Camping

Limited Accessibility for people with disabilities. Please call for specifics.

Sites and Services: 110 Total Sites, 28 Full Hookups, 82 Water/Elec Hookups, 8 Pull Throughs, 65 Seasonal Sites, 45 Overnight Sites, Dump station, Free showers, LP gas, Groceries, Laundry, Cable/tv/hookup, Snack bar, WIFI/Hot Spots, Wood for sale, Credit cards accepted

Recreation: Swimming pool, Playground, Pavilion/rec hall, Game room, Fishing, Bait, Boat launch, Fish cleaning house, Themed weekends, Planned activities, Horse-shoes, Volleyball, Basketball, Canoes, Kayaks, ATV Route

To Rent: Sleeping cabins, Housekeeping rentals, Non-motorized watercraft, Pedal carts, Park Models

Nearby: Golf courses, flea markets, Amish community

Restrictions: Quiet Time: 11 PM - 7 AM, No Pets in Rentals

CROOKED RIVER CAMPGROUND W4054 11th Road, Montello, 53949,

608-297-7307, www.crookedrivercampground.com,

Email: crookedrivercamp@yahoo.com, Owner/Manager: Jennifer Kaenel / Candy Hunter, Driving Directions from I39 North to Hwy 23 East to Montello. Turn Left on County Rd B, one mile to 11th Road-turn Right. 1 mile to Crooked River Camp-ground, 2017 Rate Range: \$25 - \$50

WACO Satisfaction Guarantee - Large Sites / Family Activities

Sites and Services: 152 Total Sites, 5 Full Hookups, 21 Water/Elec Hookups, 124 Seasonal Sites, 26 Overnight Sites, Dump station, Pay showers, Offsite storage, LP gas, Groceries, Snack bar, WIFI/Hot Spots, Wood for sale, ATM, Credit cards accepted

20 www.wisconsincampgrounds.com

Recreation: Swimming beach, Pond, Playground, Pavilion/rec hall, Game room, Wagon rides, Jumping pillow, Outdoor movies, Skate park, Fishing, Bait, Fish cleaning house, Trails, ATV trails, Snowmobile trails, Themed weekends, Planned activities, Snack Shack/Store, River Canoe Launch

To Rent: Rentals w/bathroom, Rentals w/kitchenette, Golf carts, Trailers with slide outs

Nearby: WI Dells, Flea Market, 10 fishing Lakes w/15 minutes

Restrictions: Quiet Time: 10:30 PM - 8 AM

GPS Coordinates: Follow Map

KILBY LAKE CAMPGROUND N4492 Fern Avenue, Montello, 53949,

877-497-2344, **608-297-2344**, www.kilbylake.com, Email: klcg@yahoo.com or info@kilbylake.com, Season: 4/15 to 10/15, Owner/Manager: Kathie Wingers/ Dennis Wingers, Driving Directions from I-39, exit 106, East (6 miles) on Hwy 23, North on Fern Ave. 1/2 mile, 2017 Rate Range: \$36 - \$45

WACO Satisfaction Guarantee - Rustic-Wooded- Clean-Natural.

Limited Accessibility for people with disabilities. Please call for specifics.

Sites and Services: 124 Total Sites, 1 Full Hookups, 48 Water/Elec Hookups, 75 Seasonal Sites, 49 Overnight Sites, Dump station, Free showers, LP gas, Groceries, Laundry, WIFI/Hot Spots, Wood for sale

Recreation: Swimming pool, Swimming beach, Playground, Pavilion/rec hall, Wagon rides, Fishing, Bait, Boat launch, Trails, ATV trails, Themed weekends, Bird Sanctuary, Hiking Trails, Mini-Golf

To Rent: Sleeping cabins, Non-motorized watercraft, Canoe, Paddle Boat

Nearby: 32 miles to Wisconsin Dells, Princeton flea markets, 1 hr to Madison

Restrictions: Quiet Time: 10 PM, No firewood brought in, No aggressive dogs

LAKESIDE CAMPGROUND N3510 E Tomahawk Tr, Montello, 53949,

920-295-3000, Fax 920-295-4001, www.lakearrowheadcampground.com,

Email: campfun@lakearrowheadcampground.com, Season: 4/15 - 10/15, Owner/Manager: The Malsack Family, Driving Directions from Montello- HWY 23 to Cty Rd C east 7 miles straight ahead on fox Ct. From Princeton - HWY 23 West to C, 6 miles left on Fox Ct,

WACO Satisfaction Guarantee - North Shore of Lake Puckaway

Limited Accessibility for people with disabilities. Please call for specifics.

Sites and Services: 116 Total Sites, 116 Full Hookups, 116 Seasonal Sites, Free showers, Offsite storage, LP gas, Groceries, Laundry, WIFI/Hot Spots,

Recreation: Swimming pool, Swimming beach, Playground, Pavilion/rec hall, Fishing, Bait, Boat launch, Themed weekends, Planned activities, Access to Lake Arrowhead campground's activities and facilities

Nearby: Amish Country, 20 miles Princeton Flea Market, Wisconsin Dells 40 miles

Restrictions: Quiet Time: 11PM - 7AM

GPS Coordinates: Lat: 43.770714, Long: 89.2014

LAKE ARROWHEAD CAMPGROUND W781 Fox Ct, Montello, 53949,

920-295-3000, Fax: 920-295-4001, www.lakearrowheadcampground.com,

Email: campingfun@lakearrowheadcampground.com, Season: 4/15 - 10/15, Owner/Manager: The Malsack Family, Driving Directions from Montello-Hwy 23 to Cty Rd C, east 7 miles straight ahead on Fox Ct, from Princeton-Hwy 23 West to C - 6 miles, turn left on Fox Ct, 2017 Rate Range: \$39-\$68

WACO Satisfaction Guarantee - North shore of Lake Puckaway

Limited Accessibility for people with disabilities. Please call for specifics.

Sites and Services: 238 Total Sites, 184 Full Hookups, 54 Water/Elec Hookups, 8 Pull Throughs, 121 Seasonal Sites, 117 Overnight Sites, Dump station, Free showers, Offsite storage, LP gas, Groceries, Laundry, Snack bar, WIFI/Hot Spots, Wood for sale, Credit cards accepted

Recreation: Swimming pool, Swimming beach, Playground, Pavilion/rec hall, Game room, Jumping pillow, Outdoor movies, Fishing, Bait, Boat launch, Themed weekends, Planned activities, free wifi, 9x2 Mile Lake, Fishing Pond

To Rent: Rentals w/bathroom, Pedal carts, Golf carts, pontoon, kayak, canoe, fishing boats

Nearby: 5 Golf courses within 30 minutes, Princeton flea market, Wisconsin Dells 40 miles

Restrictions: Quiet Time: 11 PM - 7 AM

GPS Coordinates: Lat: 43.770714, Long: 89.201447

OX CREEK RESORT W5303 Hwy C, Montello, 53949, **608-589-5390**,

Fax: 608-589-5390, www.oxcreekcampground.net, Email: d_cfriz@yahoo.com,

Season: 4/15 - 10/15, Owner/Manager: David Fritz, Driving Directions from Montello, 6 miles West on County Rd C - From Packwaukee - 3 miles East on C, 2017 Rate Range: \$15 - \$27

WACO Satisfaction Guarantee - Quiet-full hook-up-shady

Limited Accessibility for people with disabilities. Please call for specifics.

Sites and Services: 14 Total Sites, 10 Full Hookups, 4 Water/Elec Hookups, 4 Pull Throughs, 6 Overnight Sites, Free showers, WIFI/Hot Spots, Wood for sale

Recreation: Playground, Space ball, Fishing, Fish cleaning house, ATV trails

To Rent: Rentals w/bathroom, Housekeeping rentals, Motorized watercraft

Nearby: Groceries, Restaurant, Town

Restrictions: Reservations Required

GPS Coordinates: Lat: N43 46400, Long: W89 25453